



REGIONAL DISTRICT OF ALBERNI-CLAYOQUOT

BYLAW NO. P1484

OFFICIAL ZONING ATLAS AMENDMENT NO. 770

A bylaw of the Regional District of Alberni-Clayoquot to amend Bylaw No. 15, being the “Regional District of Alberni-Clayoquot Zoning By-law No. 15, 1971”.

WHEREAS the *Local Government Act* authorizes the Regional Board to amend a zoning bylaw after a public hearing and upon the affirmative vote of the directors in accordance with Sections 464, 465, 470 and 479 of the *Local Government Act*;

AND WHEREAS an application has been made to rezone a property;

AND WHEREAS the Board of Directors of the Regional District of Alberni-Clayoquot, in open meeting assembled, enacts the following amendment to the Official Zoning Atlas of the Regional District of Alberni-Clayoquot Zoning By-law No. 15, 1971:

1. TITLE

This bylaw may be cited as the Regional District of Alberni-Clayoquot Zoning Atlas Amendment Bylaw No. P1484.

2. Bylaw No. 15 of the Regional District of Alberni-Clayoquot is hereby amended by rezoning: LOT D, DISTRICT LOT 135, ALBERNI DISTRICT, PLAN VIP58096 from Small Holdings (A1) District to Acreage Residential (RA3) District as shown on Schedule ‘A’ which is attached to and forms part of this bylaw.

3. This bylaw shall come into force and take effect upon the adoption thereof.

Read a first time this 11th day of October, 2023

Read a second time this day of ,

Read a third time this day of ,

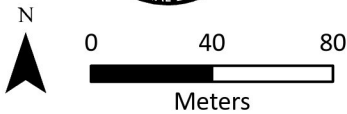
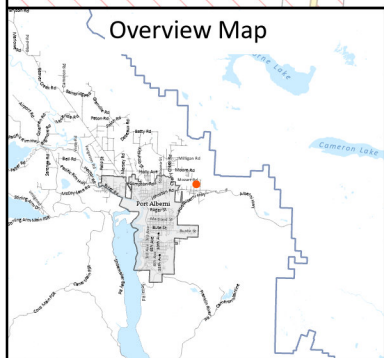
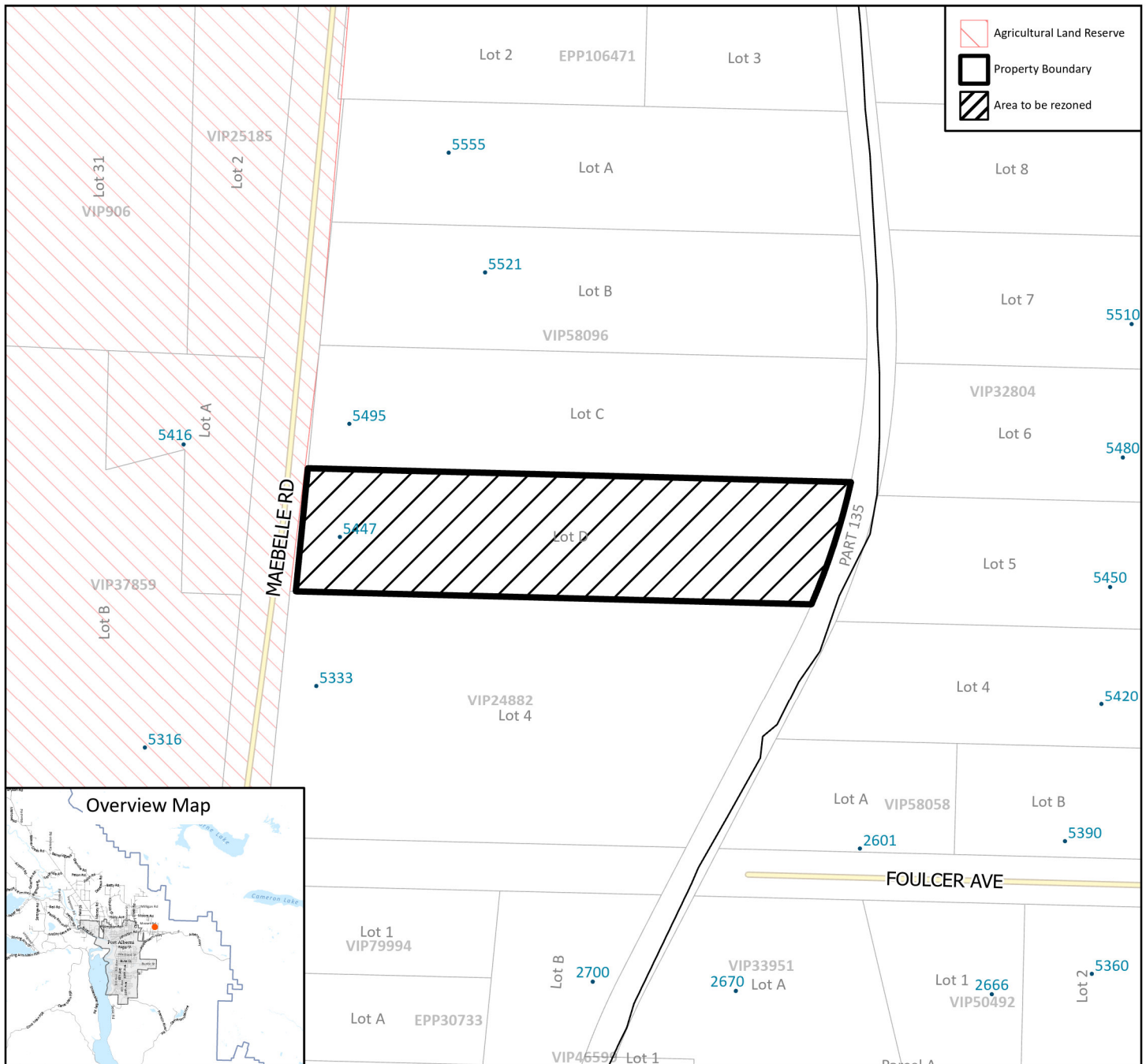
Adopted this day of ,

Corporate Officer

Chair of the Regional Board

Schedule 'A'

This schedule is attached to and forms part of Bylaw No. P1484, Zoning Atlas Amendment Bylaw, 2023



Legal description: LOT D, DISTRICT LOT 135, ALBERNI DISTRICT, PLAN VIP58096

Address: 5447 Maebelle Road



To be rezoned from Small Holdings (A1) District to Acreage Residential (RA3) District