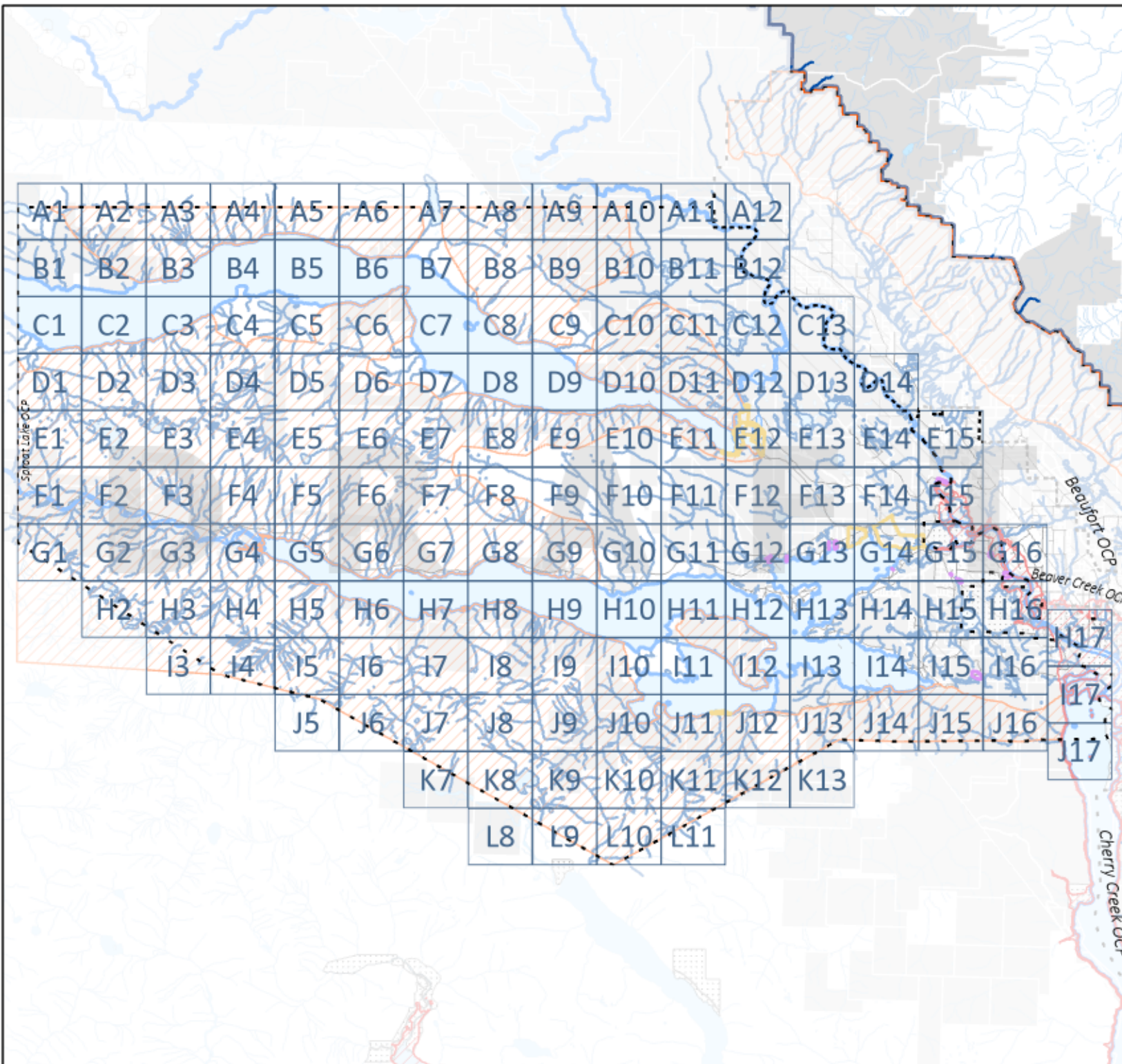
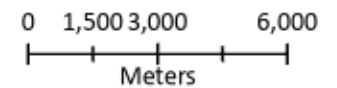


# Sproat Lake OCP Updates

## Development Permit Areas

Date Created  
2020-08-12

Scale: 1:175,000



# LEGEND


## DEVELOPMENT PERMIT AREAS


### DPA I - FORESHORE & RIPARIAN AREAS

 Minor: 15m


 Major: 30m

### DPA II - NATURAL HAZARD AREAS


 Slope Risk Area

 Flood Risk Area: Tsunami Hazard 20m a.s.l.


### DPA III - FORM & CHARACTER


 Form & Character

### DAIA


 Development Approval Information Area

## BASEDATA


 ACRD Boundary

 ACRD OCP Boundary


 Electoral Area Boundary


 Other Jurisdictions

 Parcels


 Parks

 Agricultural Land Reserve

 Roads

 Streams & Wetlands

 Islands

 Lakes, Bays & Channels

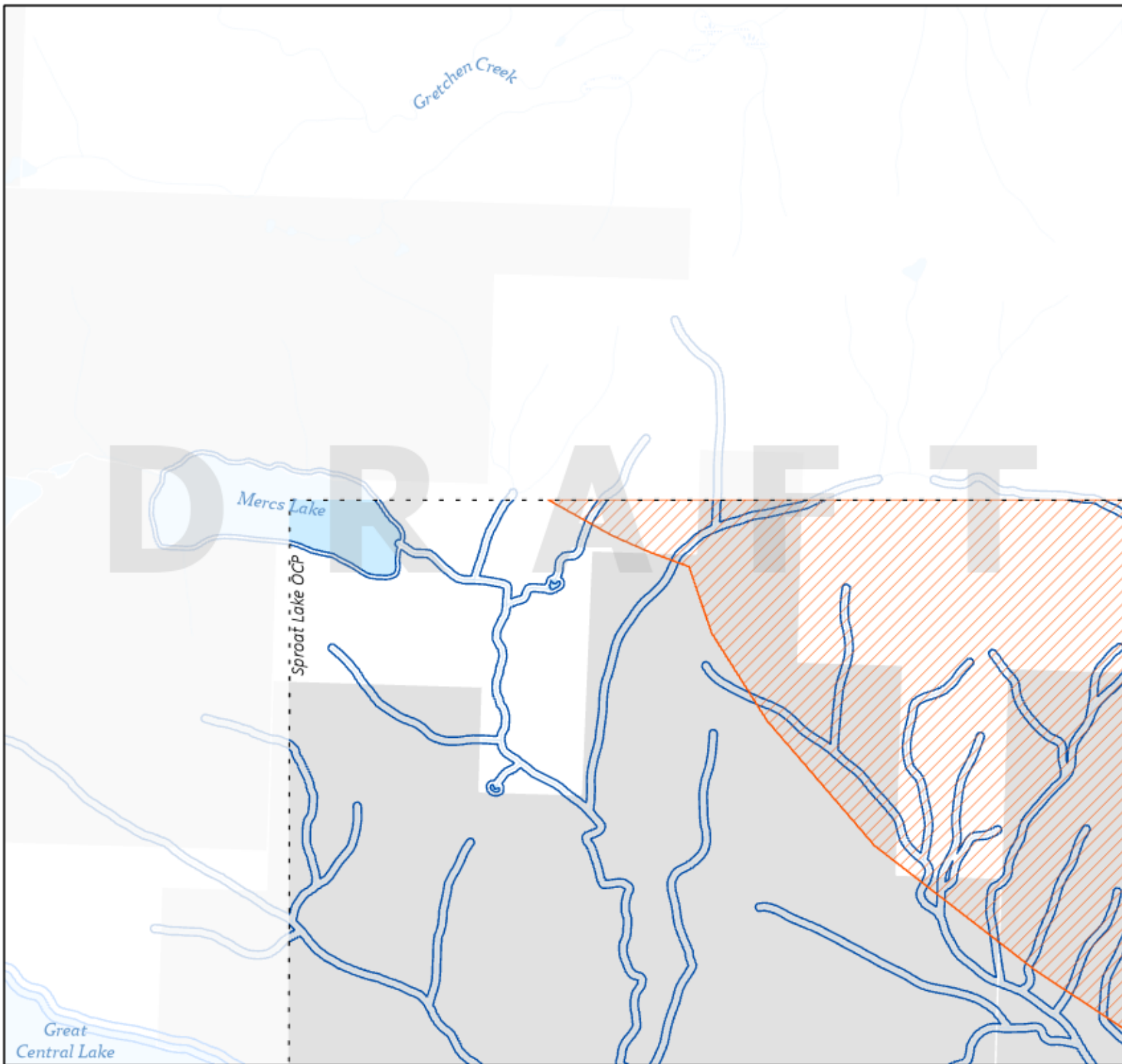
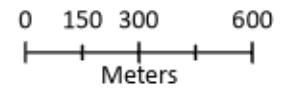
 Wetlands

# Sproat Lake OCP Updates

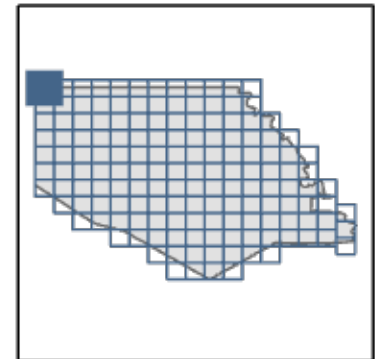
## Development Permit Areas

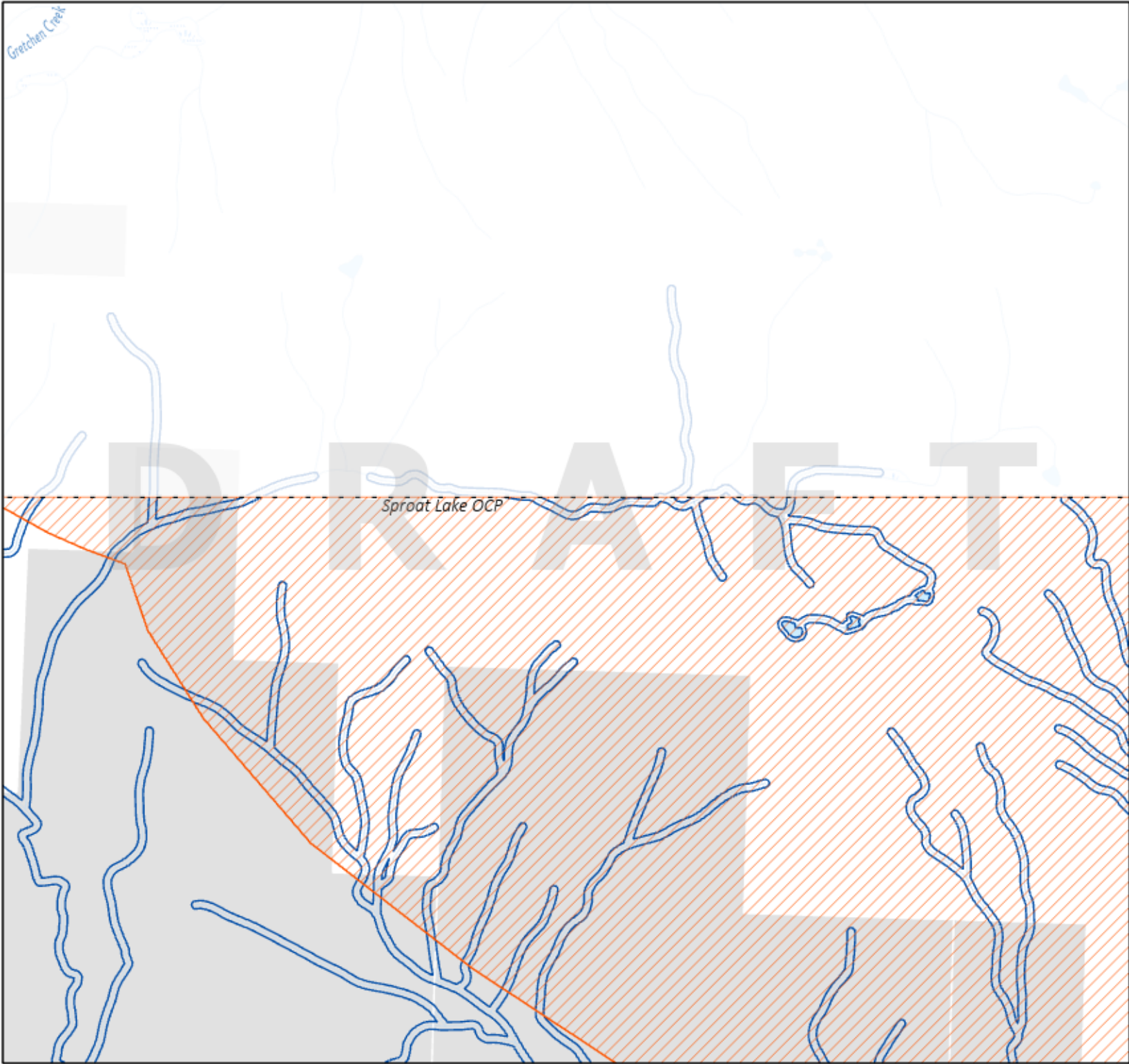
Date Created  
2020-08-12

Scale: 1:20,000



Page Key  
A1

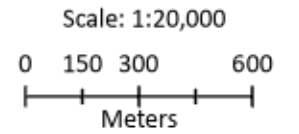




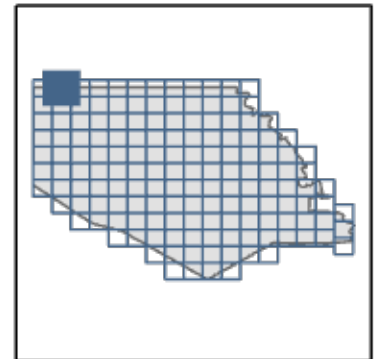
# Sproat Lake OCP Updates

## Development Permit Areas

Date Created  
2020-08-12



Page Key  
A2

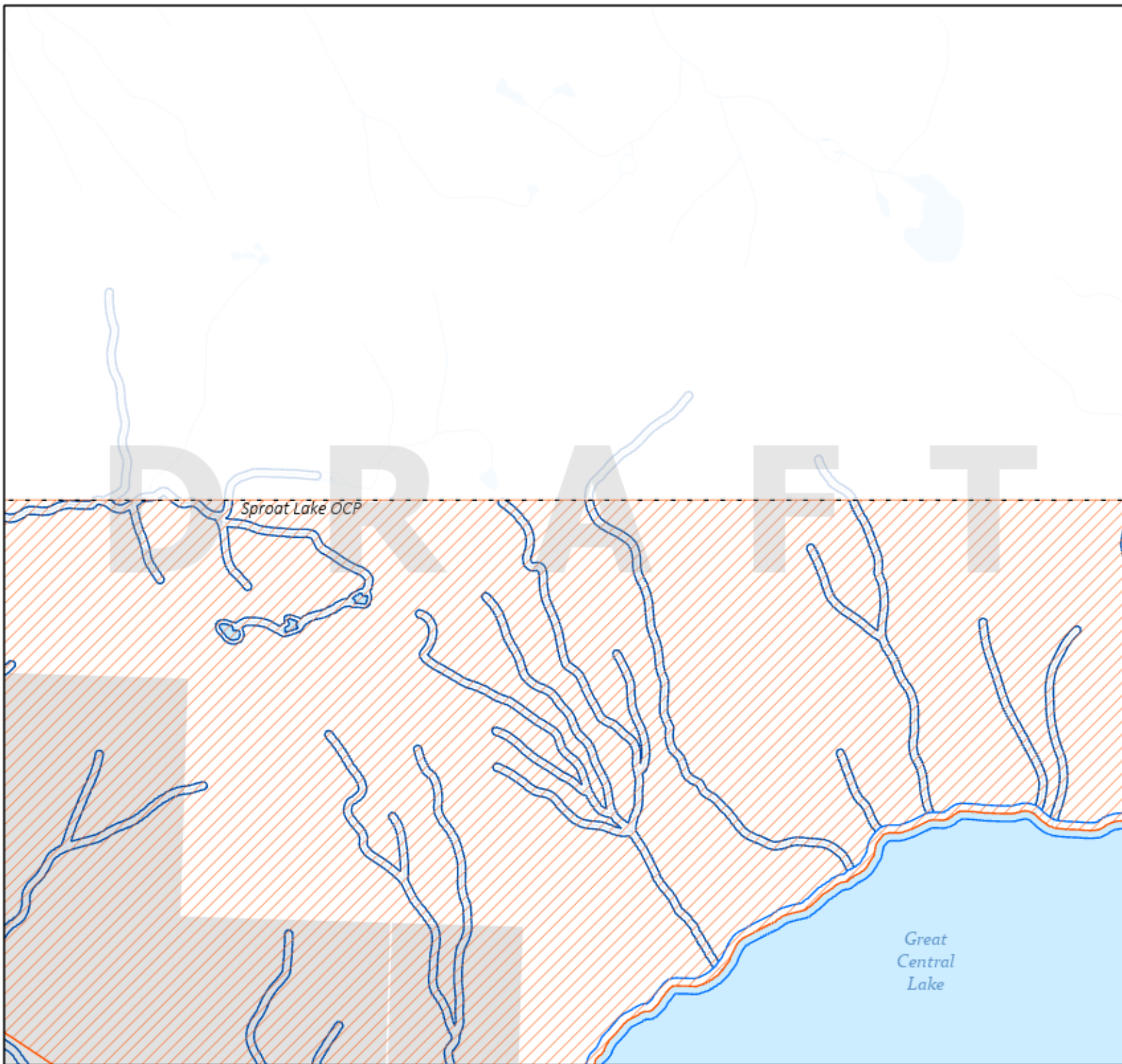
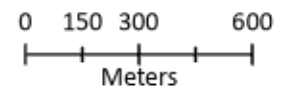


# Sproat Lake OCP Updates

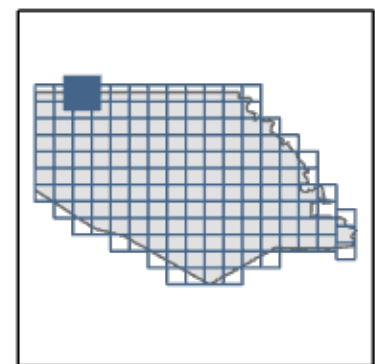
## Development Permit Areas

Date Created  
2020-08-12

Scale: 1:20,000



Page Key  
A3



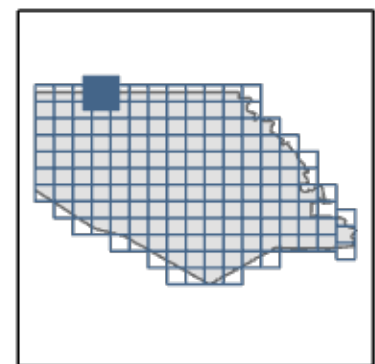
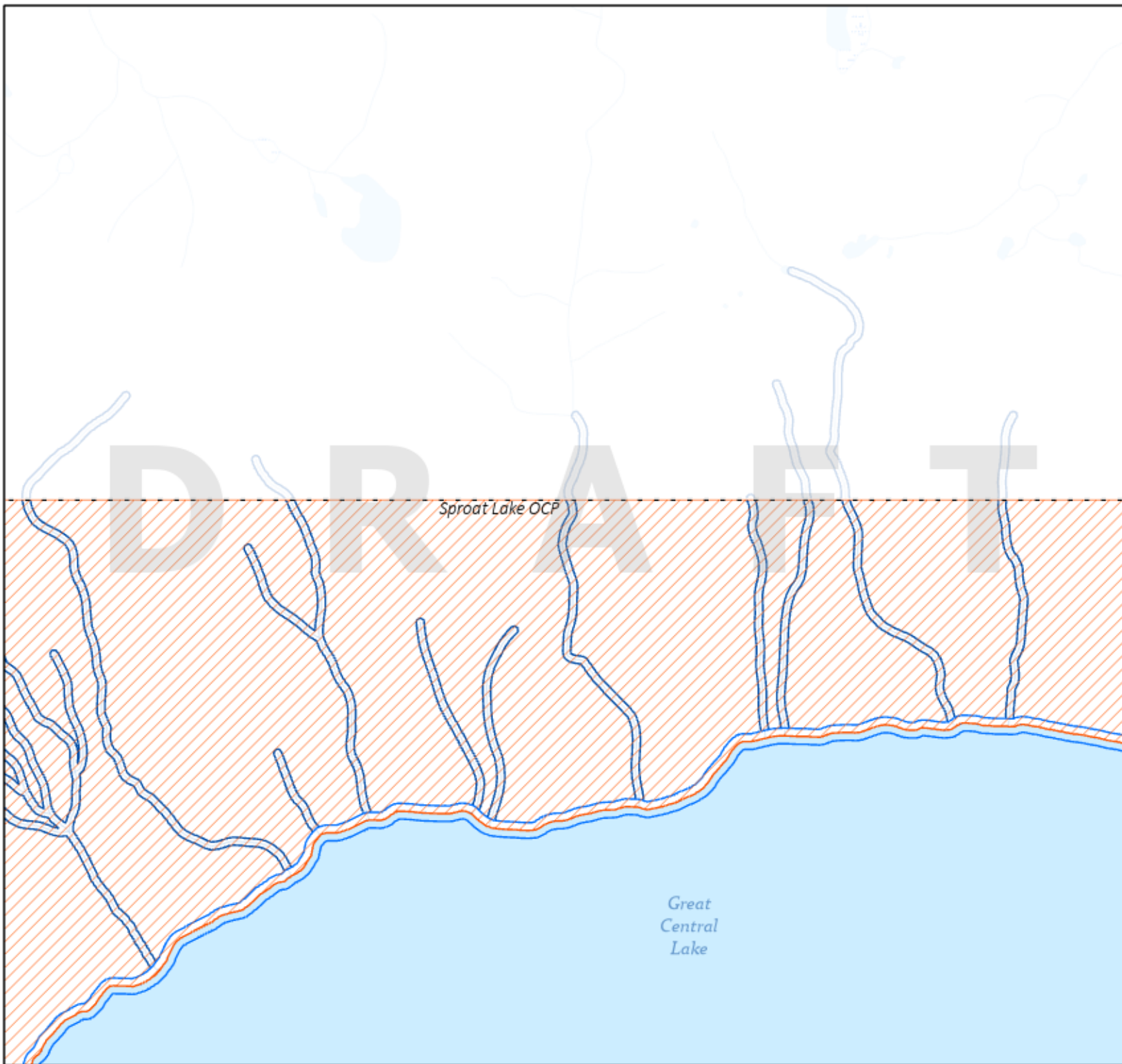
# Sproat Lake OCP Updates

## Development Permit Areas

Date Created  
2020-08-12

Scale: 1:20,000  
0 150 300 600  
Meters

Page Key  
A4

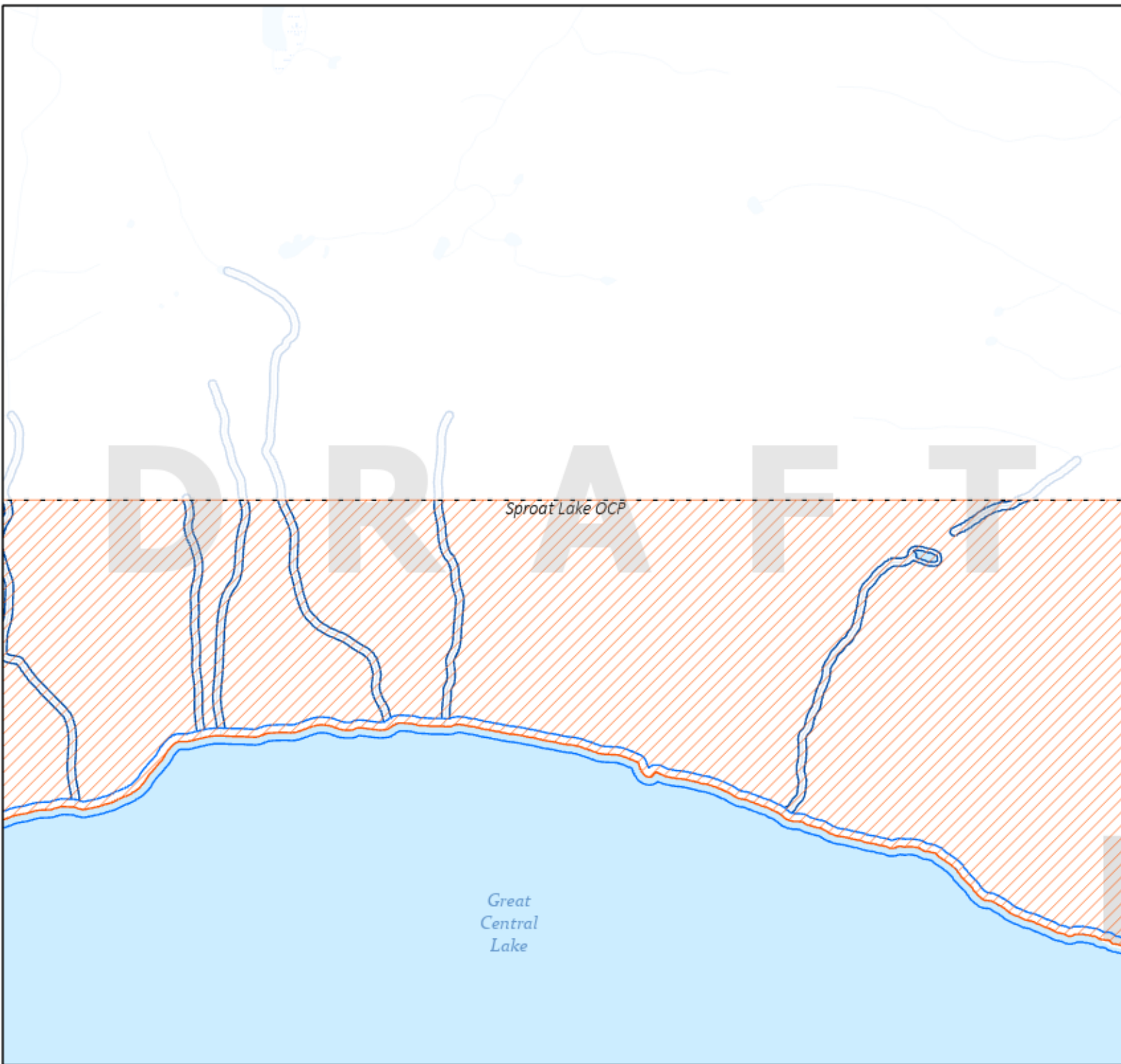
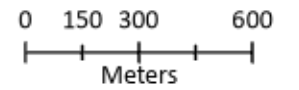


# Sproat Lake OCP Updates

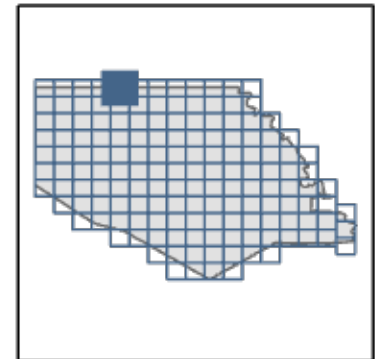
## Development Permit Areas

Date Created  
2020-08-12

Scale: 1:20,000



Page Key  
A5

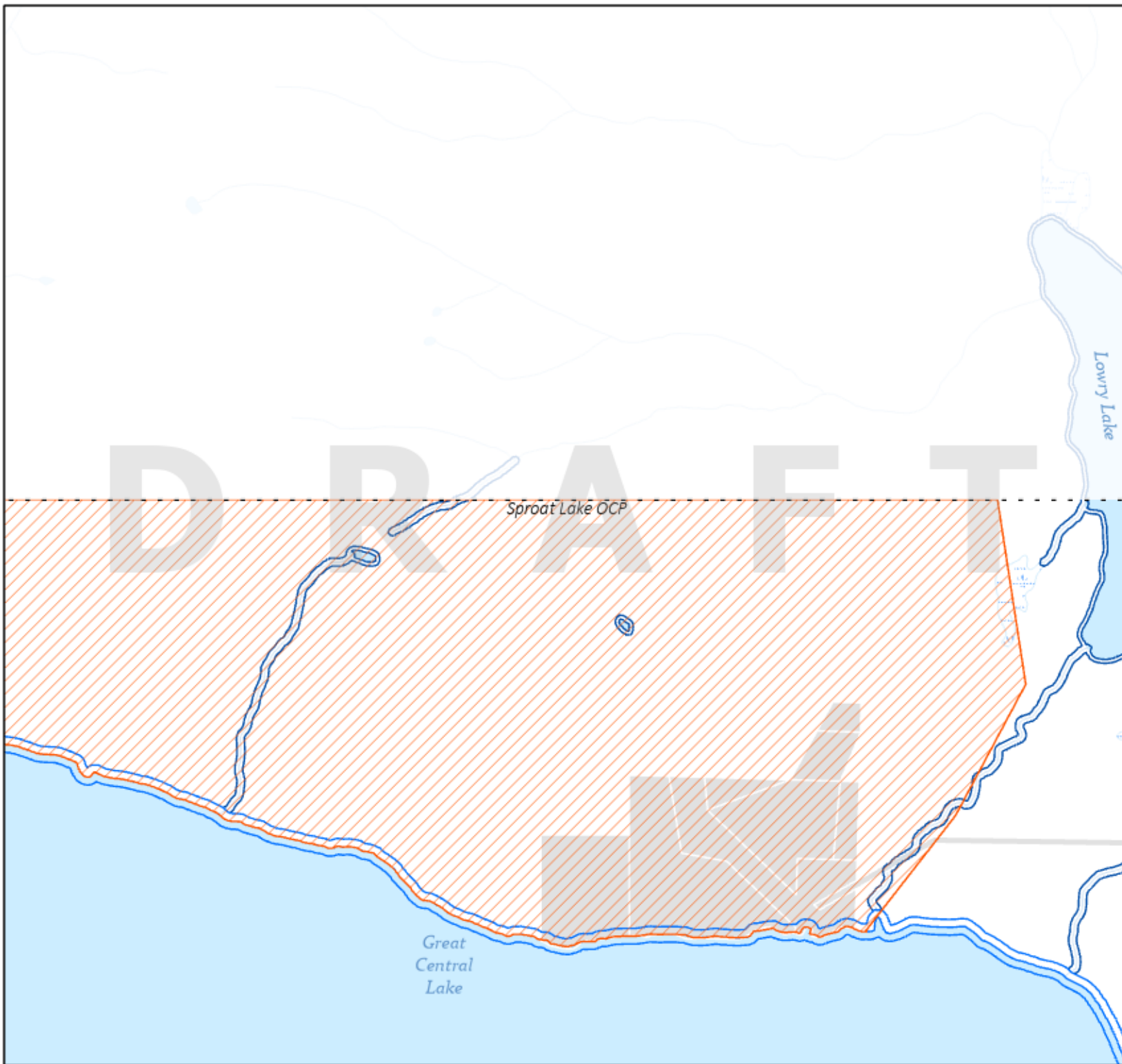
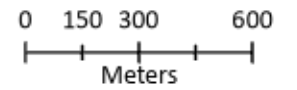


# Sproat Lake OCP Updates

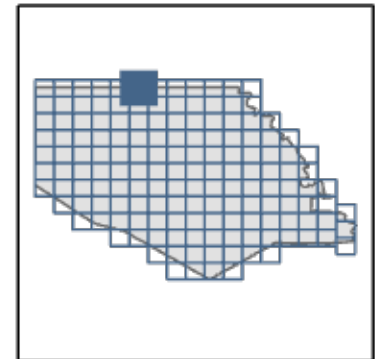
## Development Permit Areas

Date Created  
2020-08-12

Scale: 1:20,000



Page Key  
A6

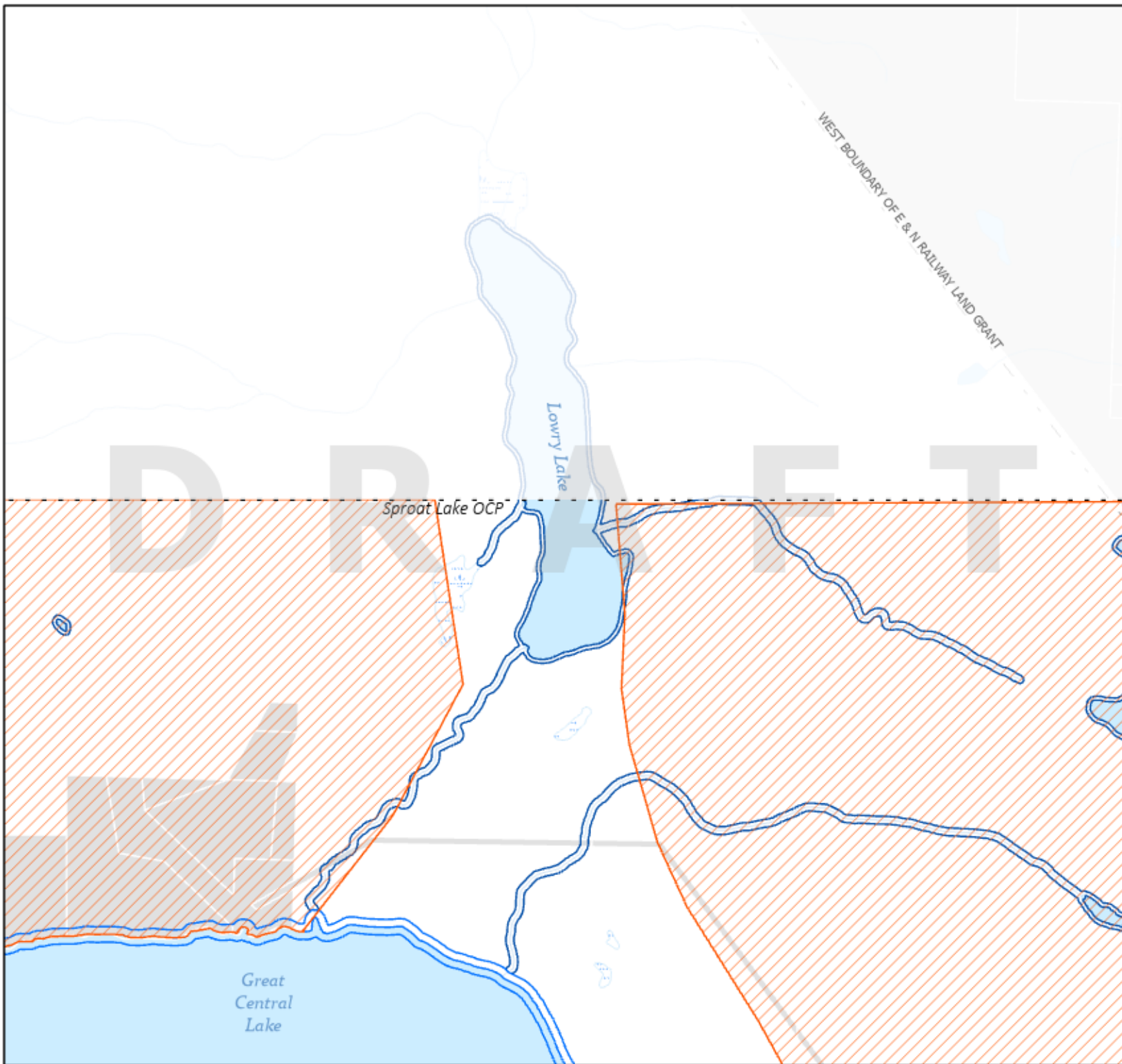
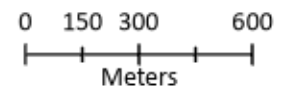


# Sproat Lake OCP Updates

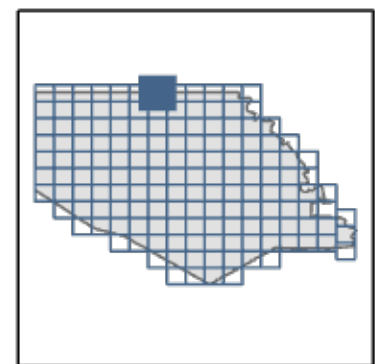
## Development Permit Areas

Date Created  
2020-08-12

Scale: 1:20,000



Page Key  
A7

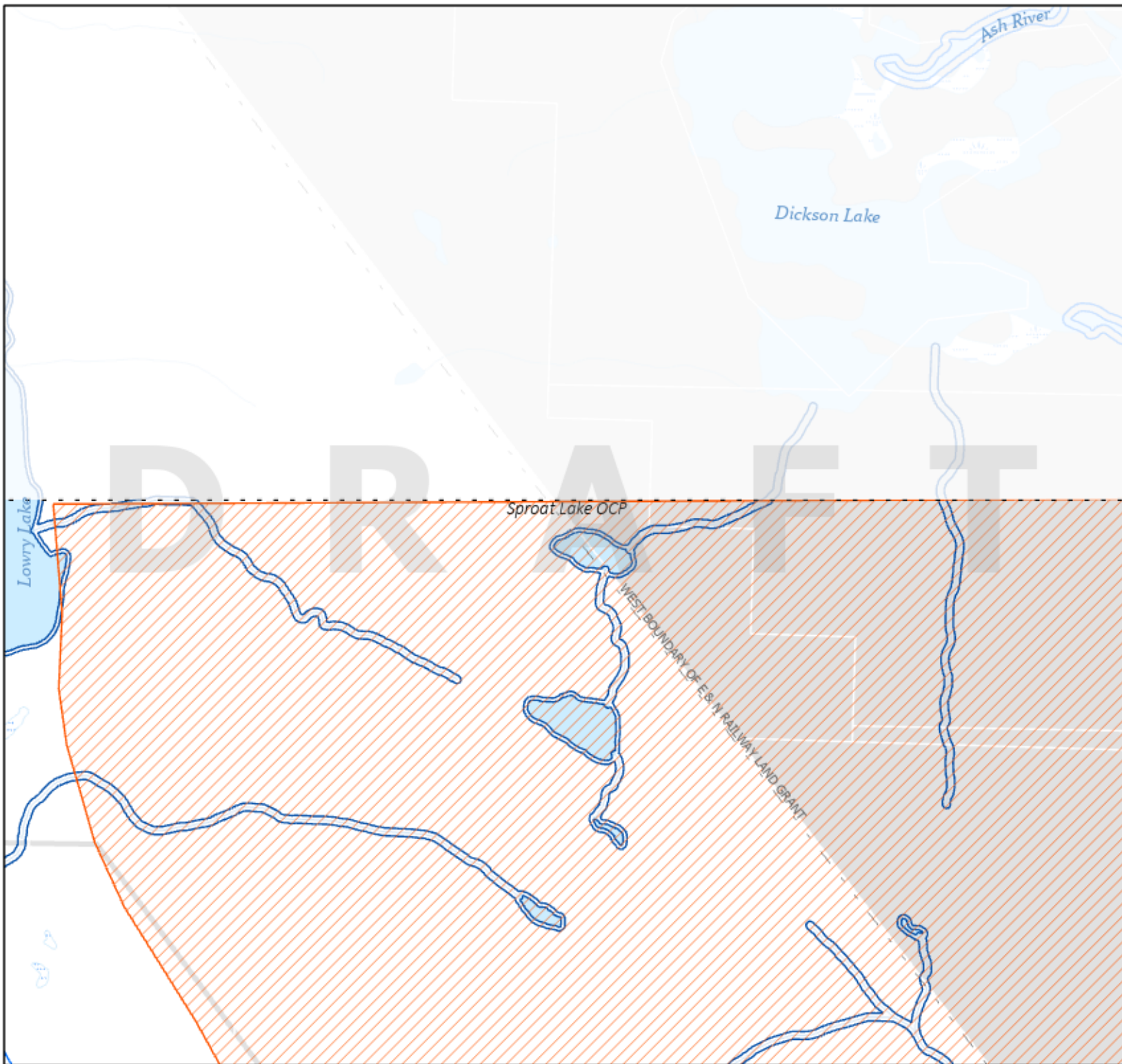
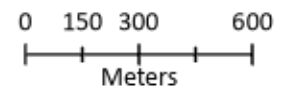


# Sproat Lake OCP Updates

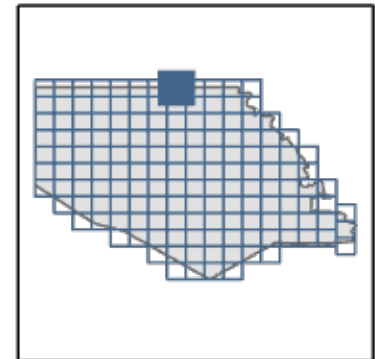
## Development Permit Areas

Date Created  
2020-08-12

Scale: 1:20,000



Page Key  
A8

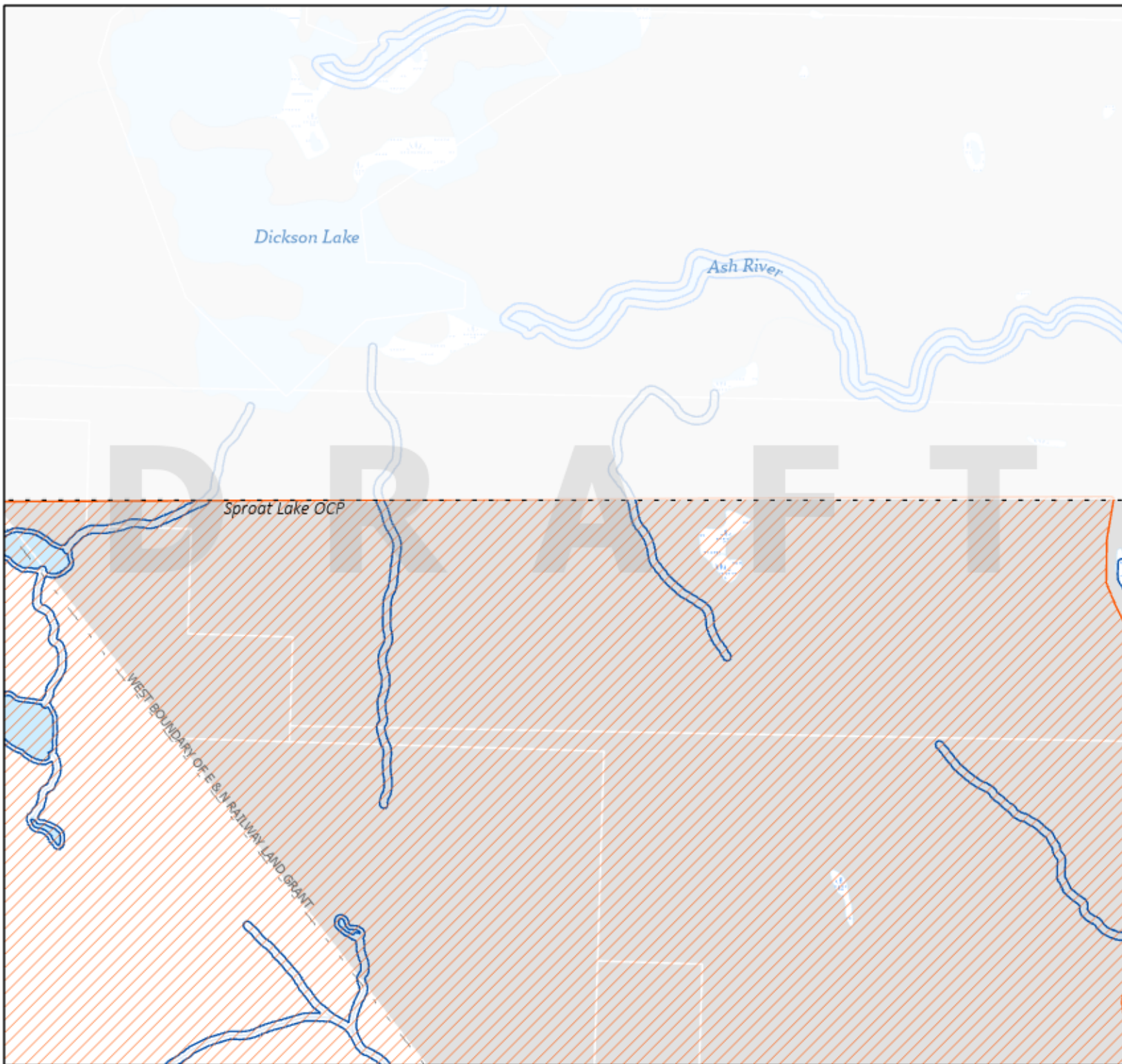
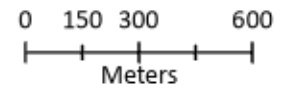


# Sproat Lake OCP Updates

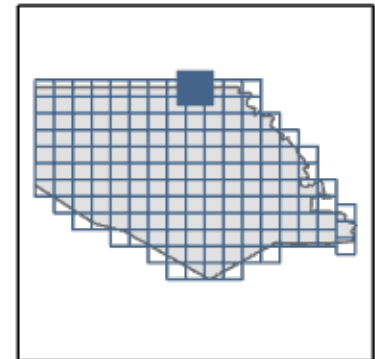
## Development Permit Areas

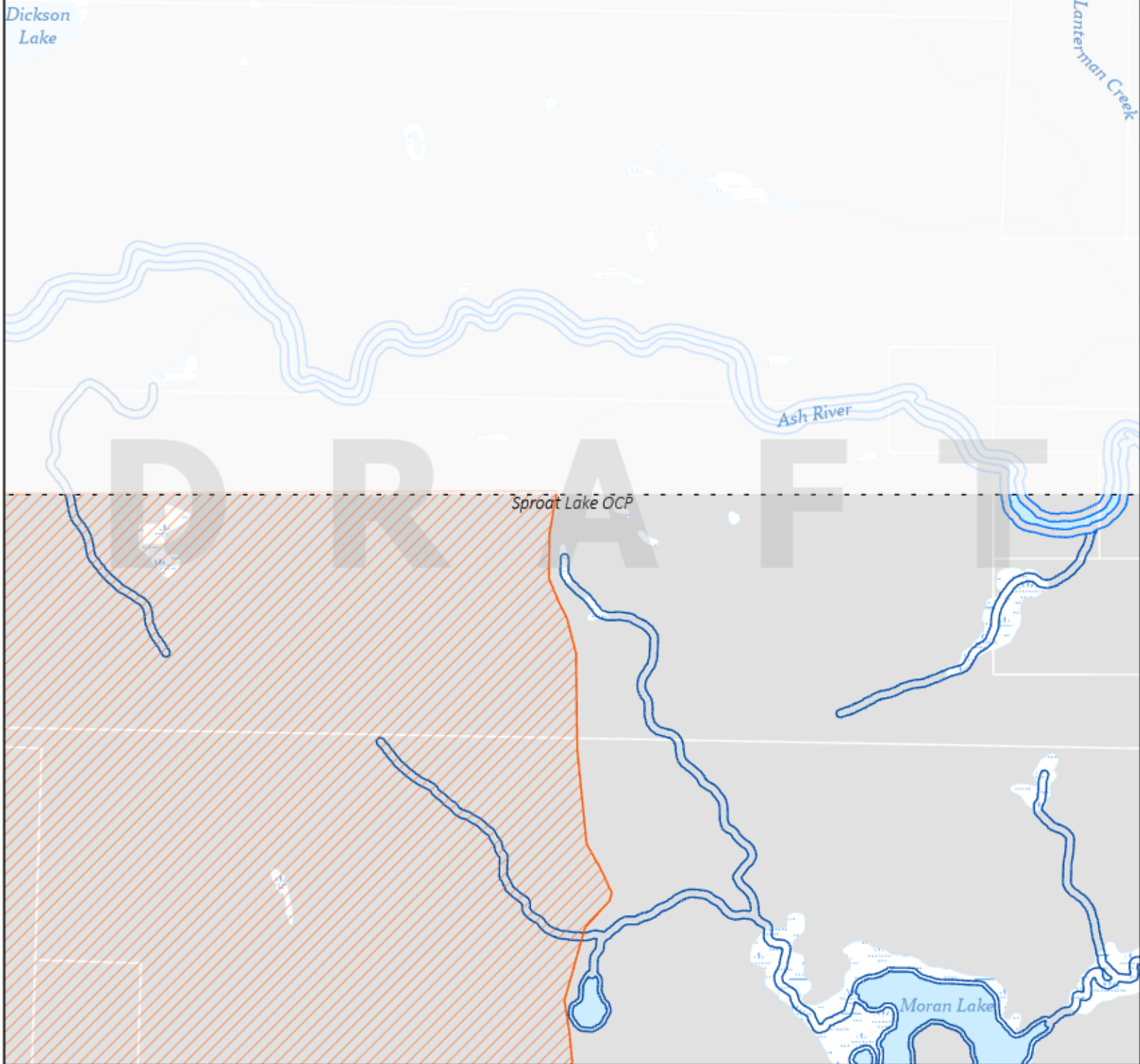
Date Created  
2020-08-12

Scale: 1:20,000



Page Key  
A9

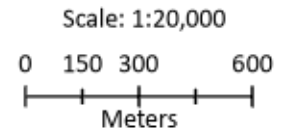




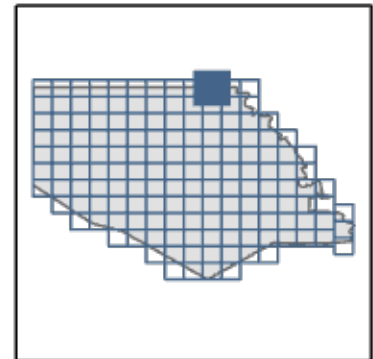
# Sproat Lake OCP Updates

## Development Permit Areas

Date Created  
2020-08-12



Page Key  
A10

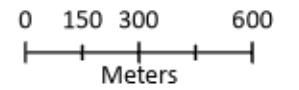


# Sproat Lake OCP Updates

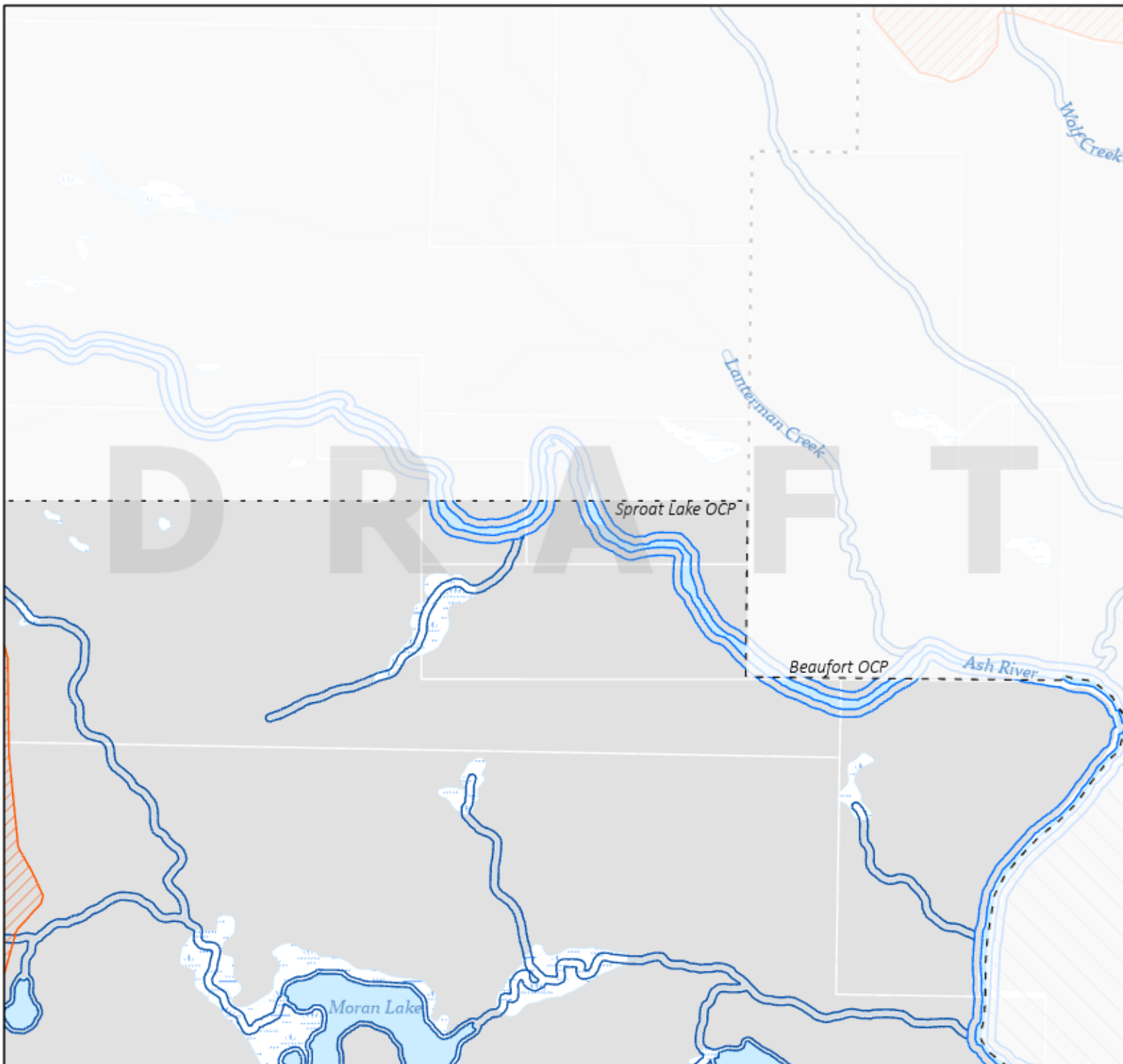
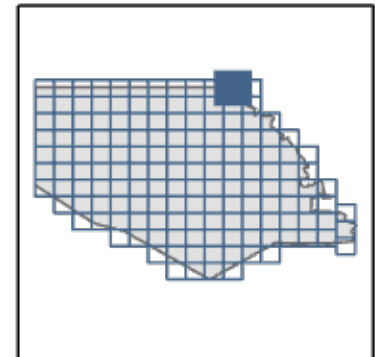
## Development Permit Areas

Date Created  
2020-08-12

Scale: 1:20,000



Page Key  
A11

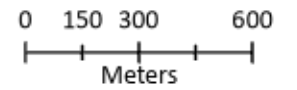


# Sproat Lake OCP Updates

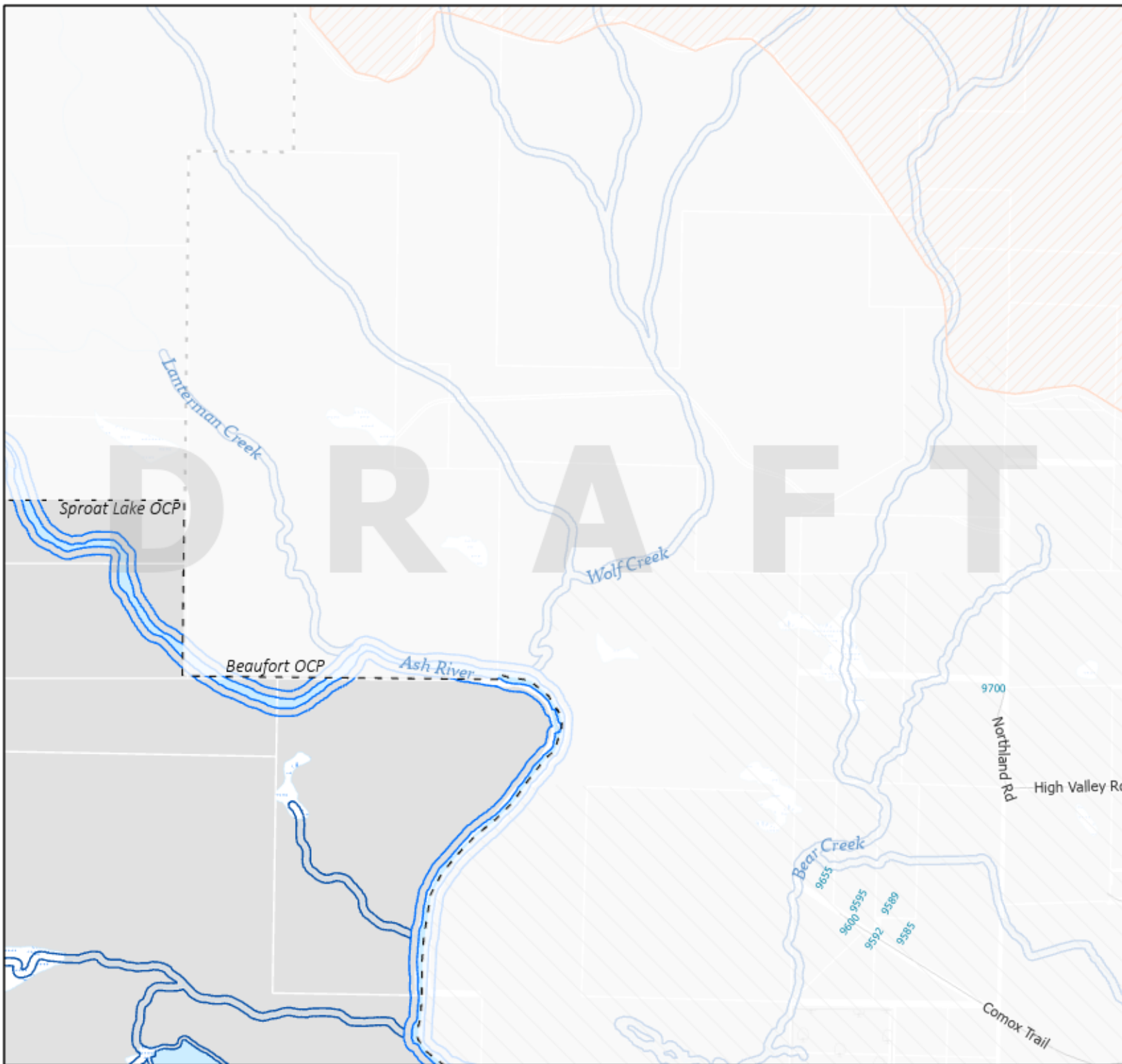
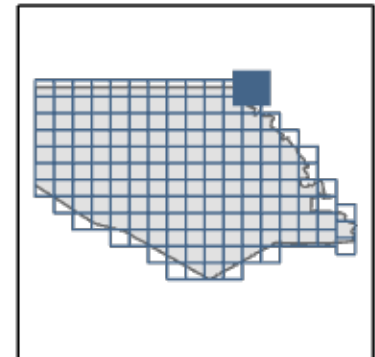
## Development Permit Areas

Date Created  
2020-08-12

Scale: 1:20,000



Page Key  
A12

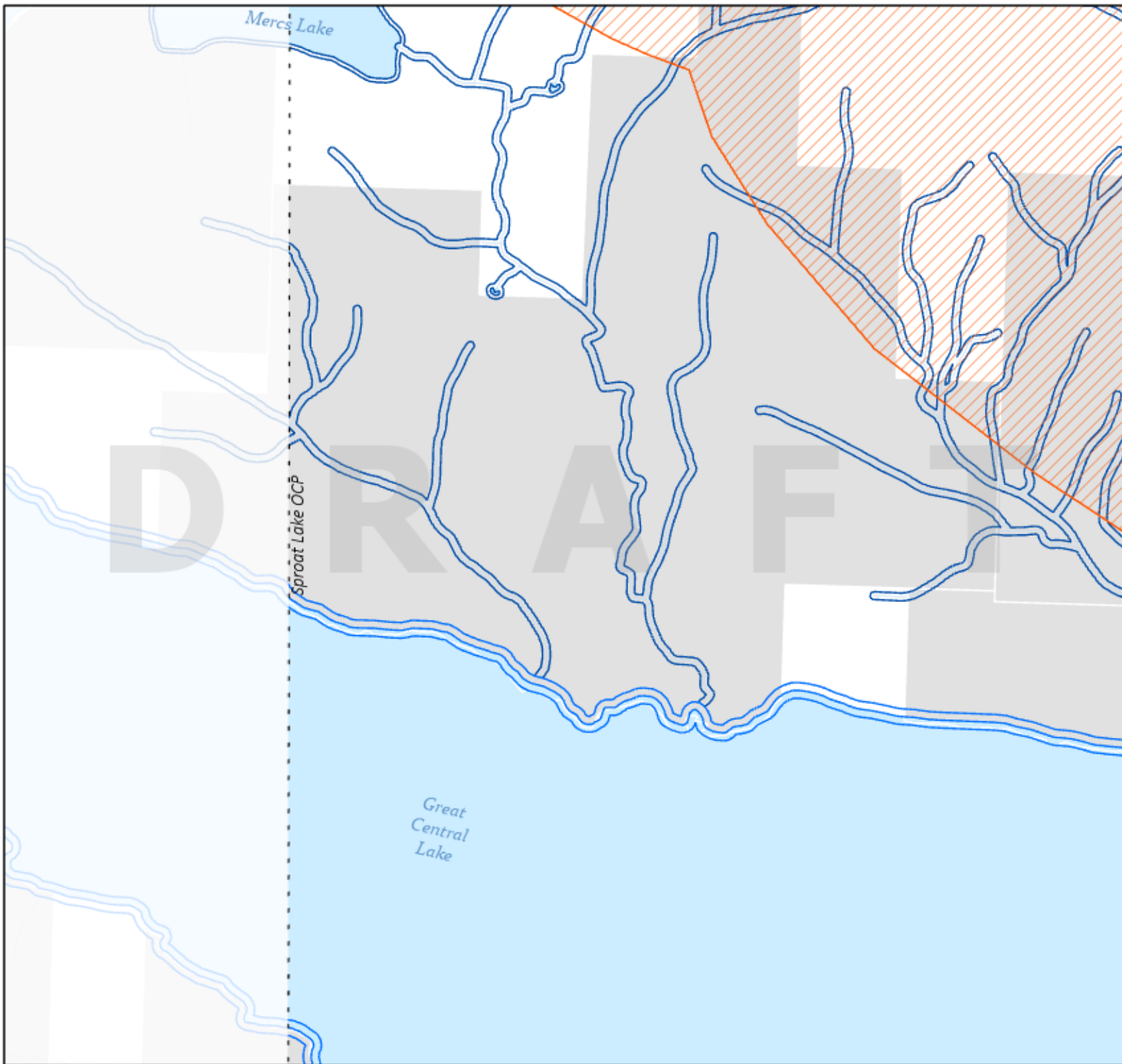
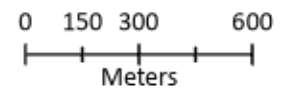


# Sproat Lake OCP Updates

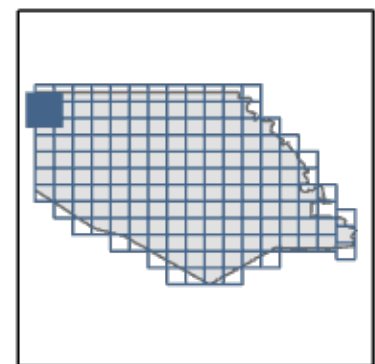
## Development Permit Areas

Date Created  
2020-08-12

Scale: 1:20,000



Page Key  
B1

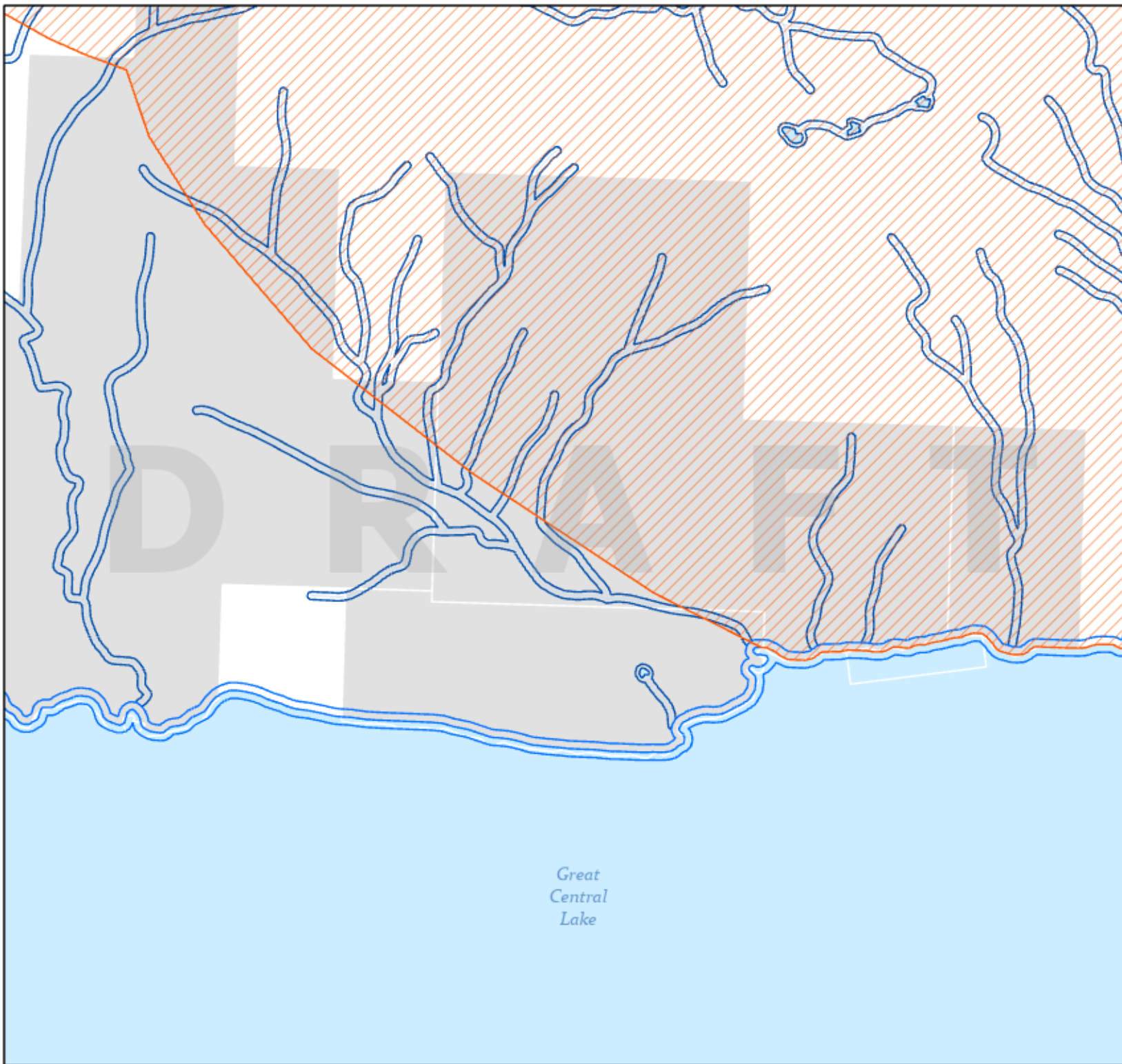
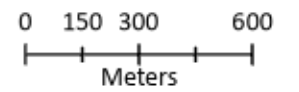


# Sproat Lake OCP Updates

## Development Permit Areas

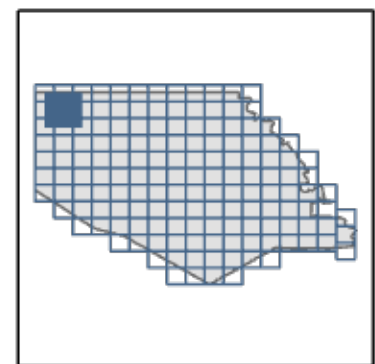
Date Created  
2020-08-12

Scale: 1:20,000



Great  
Central  
Lake

Page Key  
B2

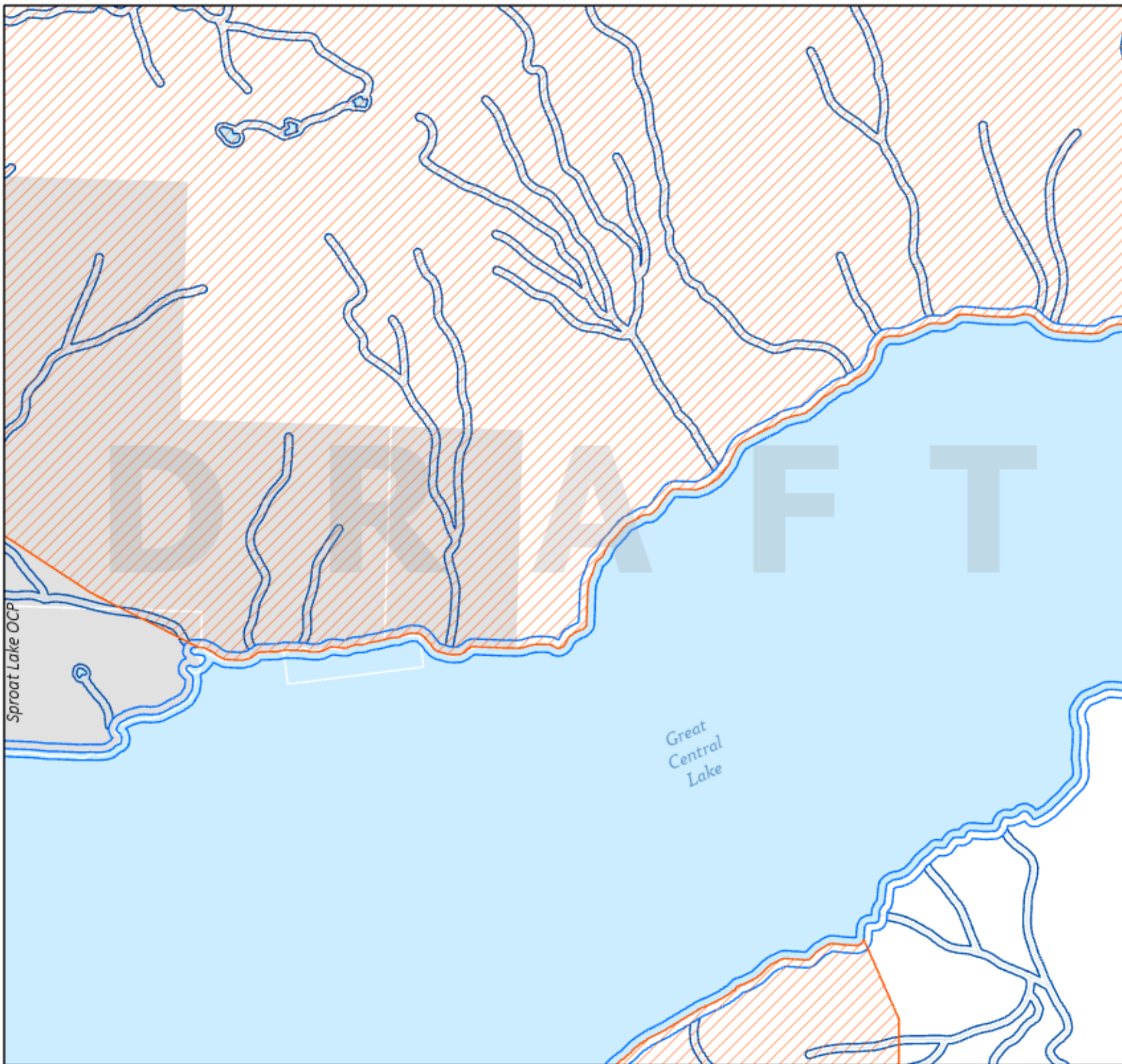
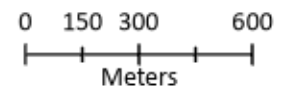


# Sproat Lake OCP Updates

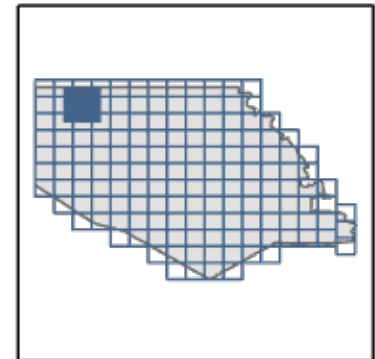
## Development Permit Areas

Date Created  
2020-08-12

Scale: 1:20,000



Page Key  
B3

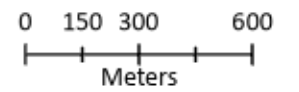


# Sproat Lake OCP Updates

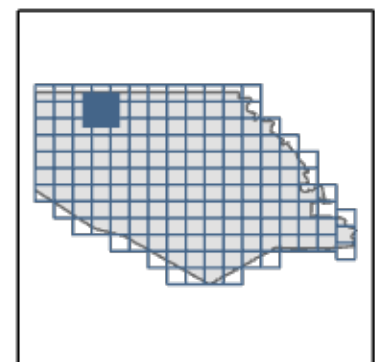
## Development Permit Areas

Date Created  
2020-08-12

Scale: 1:20,000



Page Key  
B4

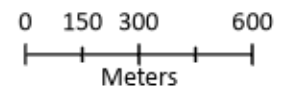


# Sproat Lake OCP Updates

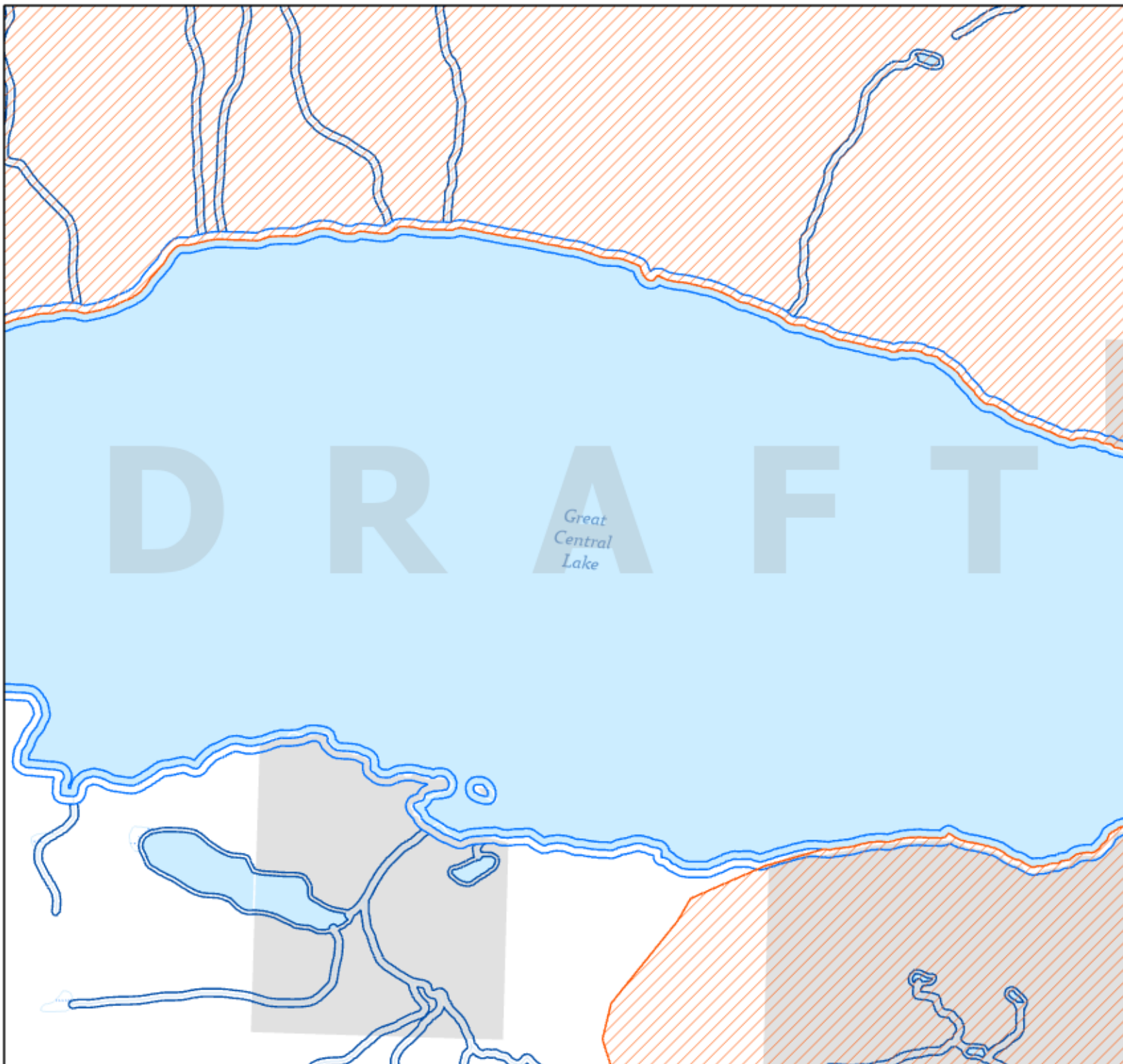
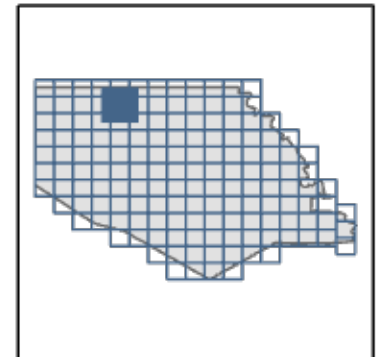
## Development Permit Areas

Date Created  
2020-08-12

Scale: 1:20,000



Page Key  
B5

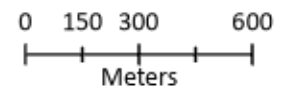


# Sproat Lake OCP Updates

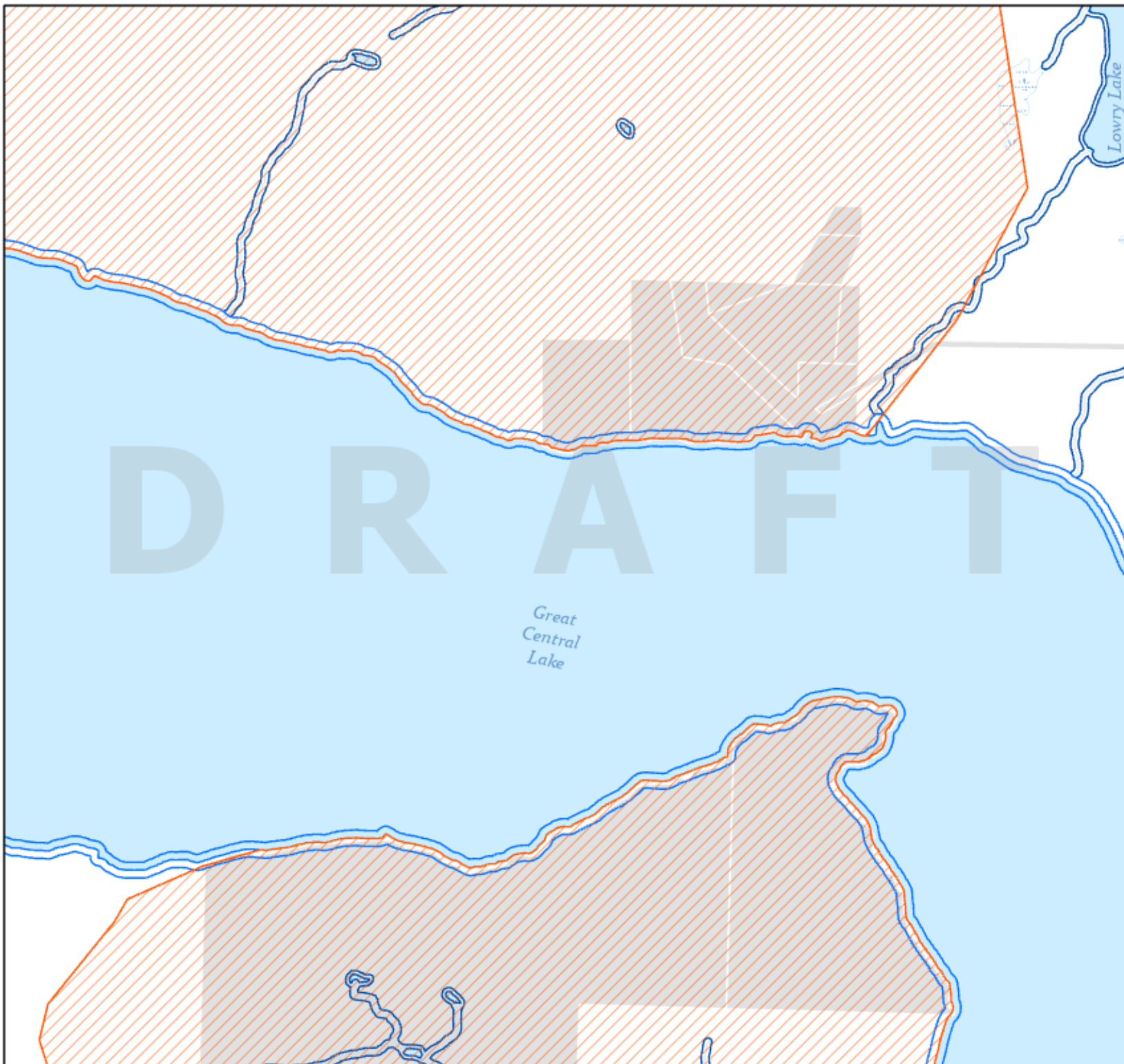
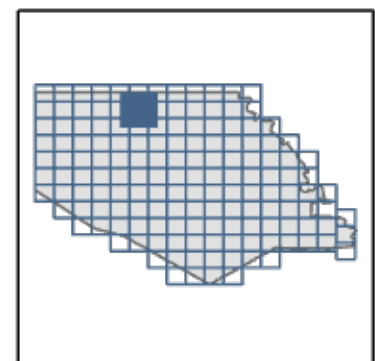
## Development Permit Areas

Date Created  
2020-08-12

Scale: 1:20,000



Page Key  
B6

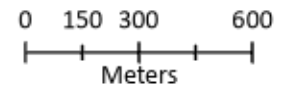


# Sproat Lake OCP Updates

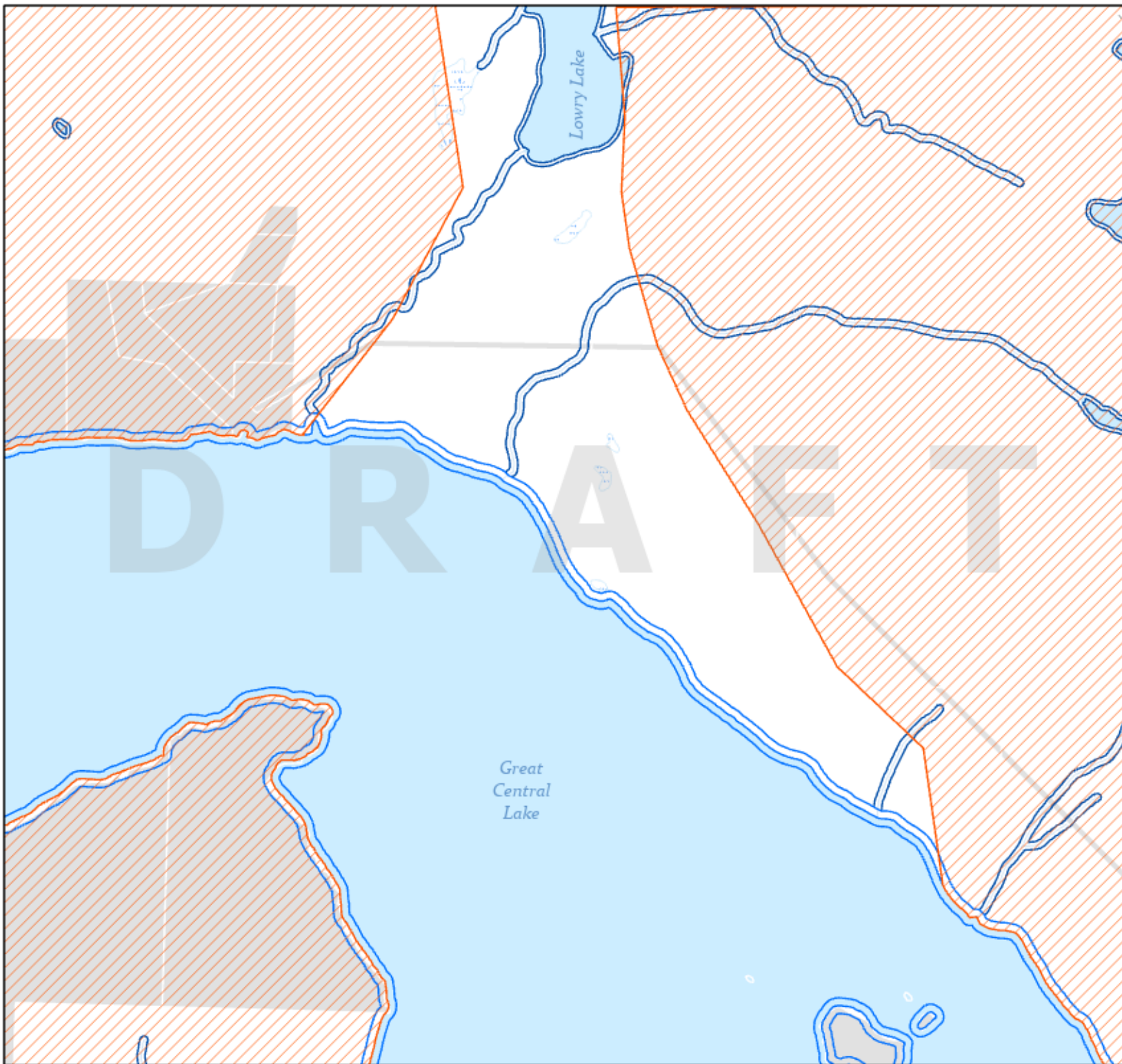
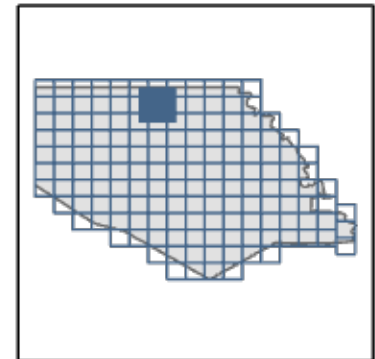
## Development Permit Areas

Date Created  
2020-08-12

Scale: 1:20,000



Page Key  
B7

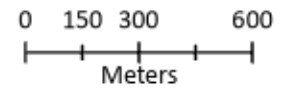


# Sproat Lake OCP Updates

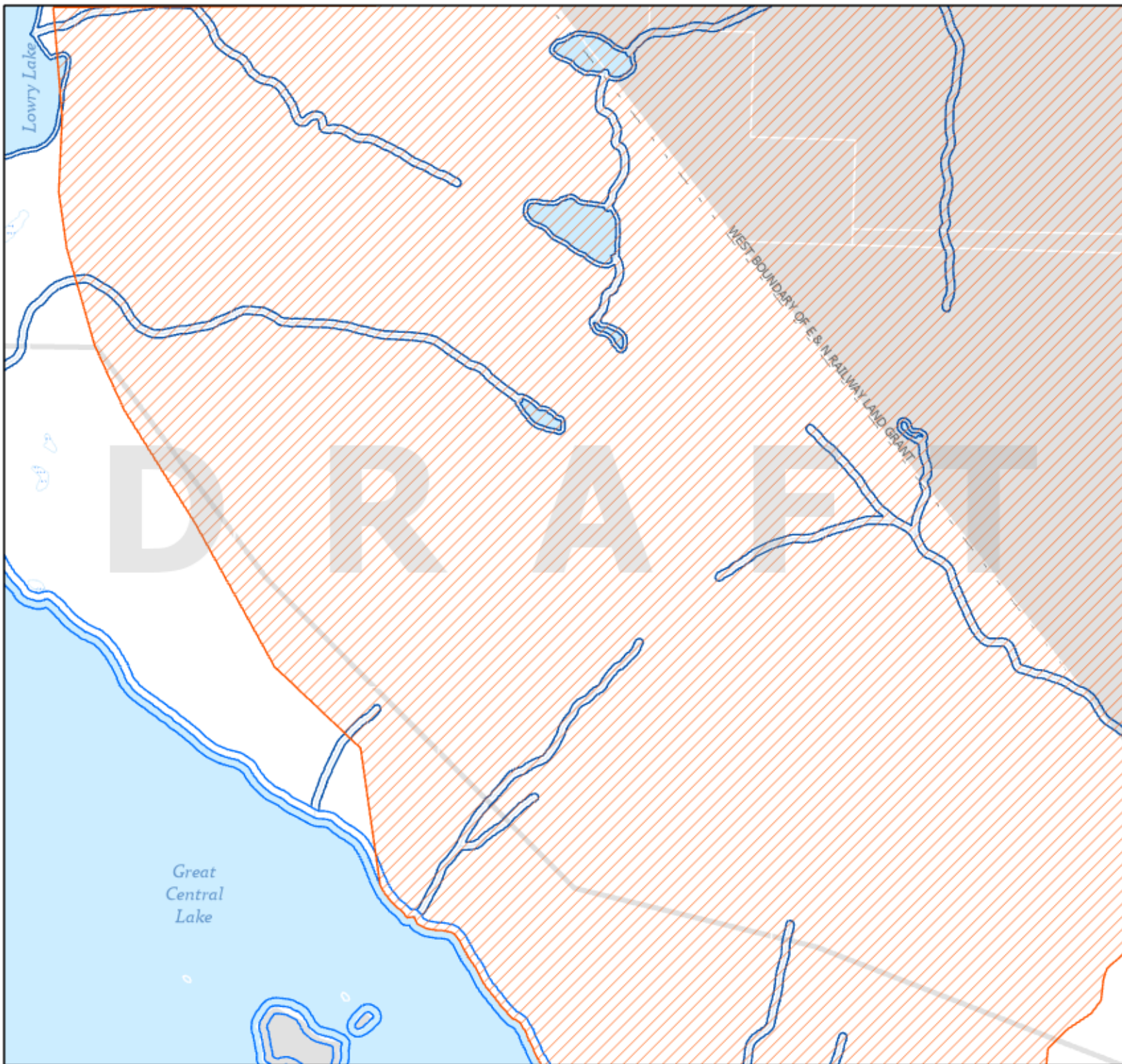
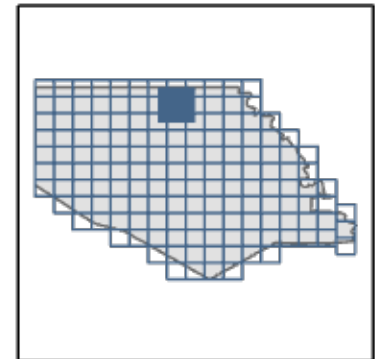
## Development Permit Areas

Date Created  
2020-08-12

Scale: 1:20,000



Page Key  
B8

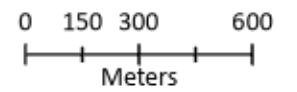


# Sproat Lake OCP Updates

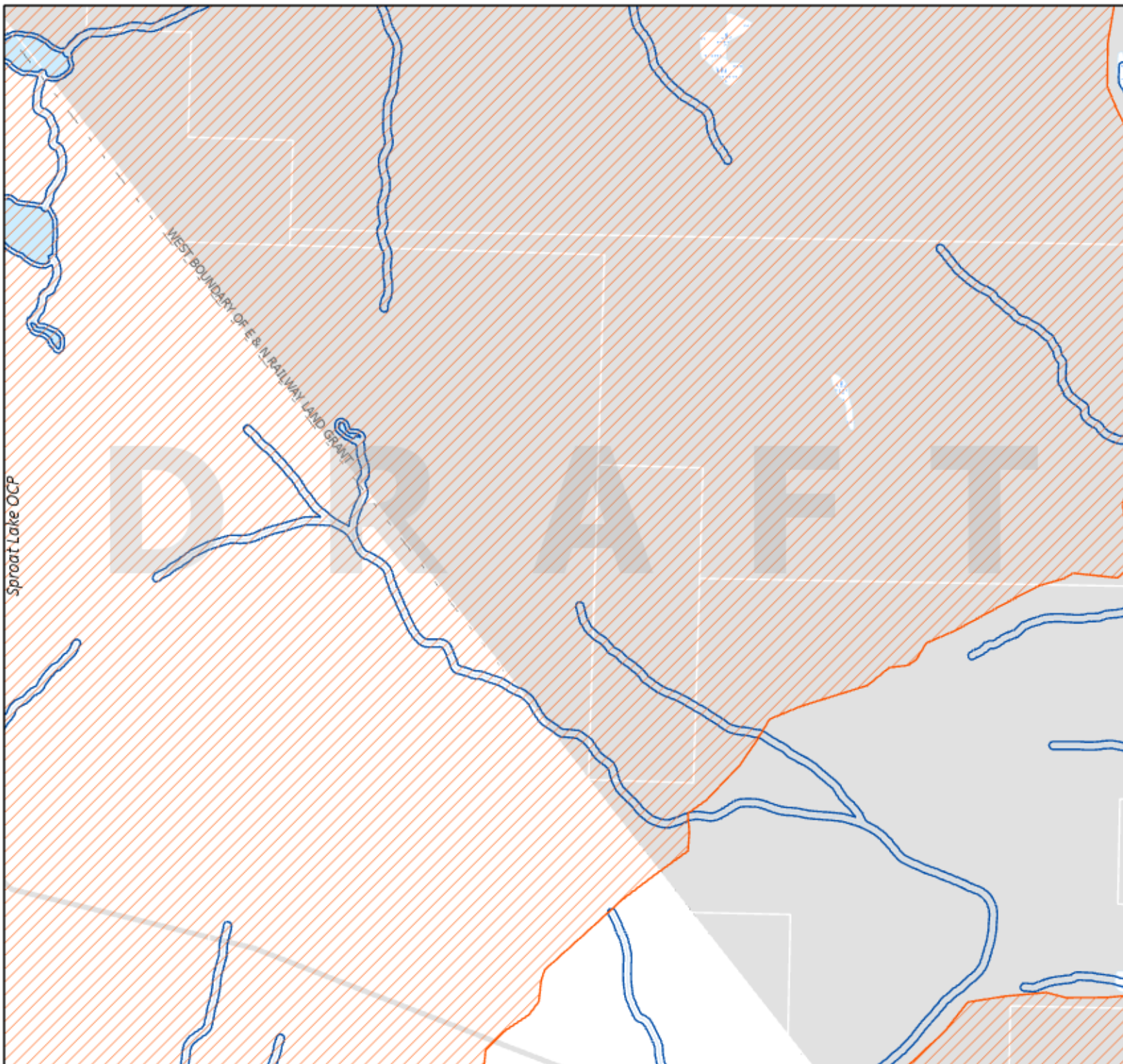
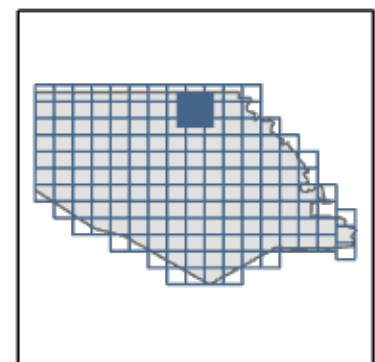
## Development Permit Areas

Date Created  
2020-08-12

Scale: 1:20,000



Page Key  
B9



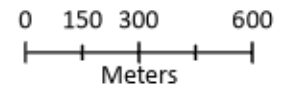
Sproat Lake OCP

# Sproat Lake OCP Updates

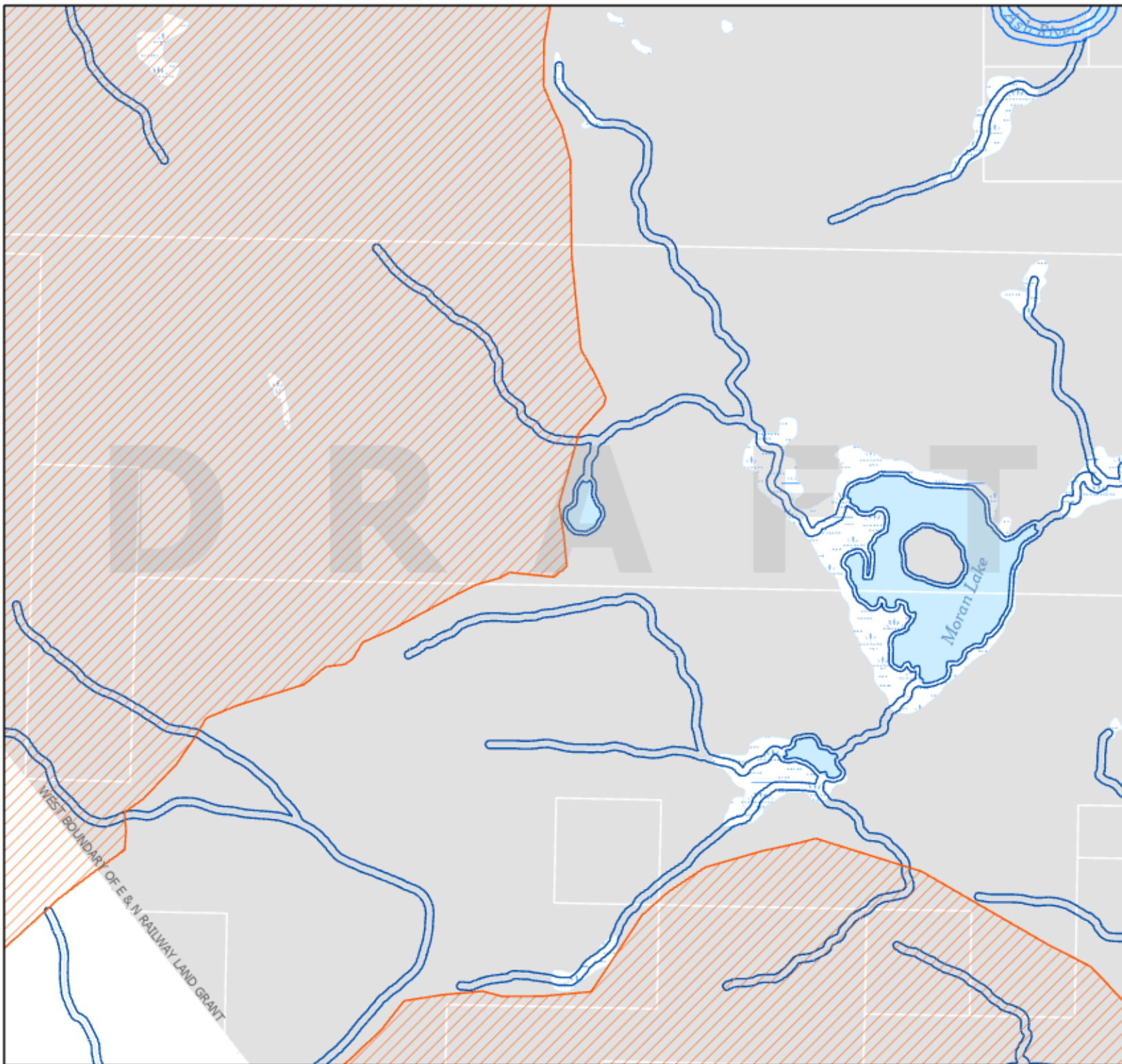
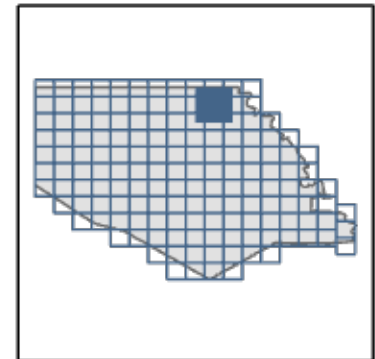
## Development Permit Areas

Date Created  
2020-08-12

Scale: 1:20,000



Page Key  
B10

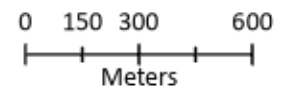


# Sproat Lake OCP Updates

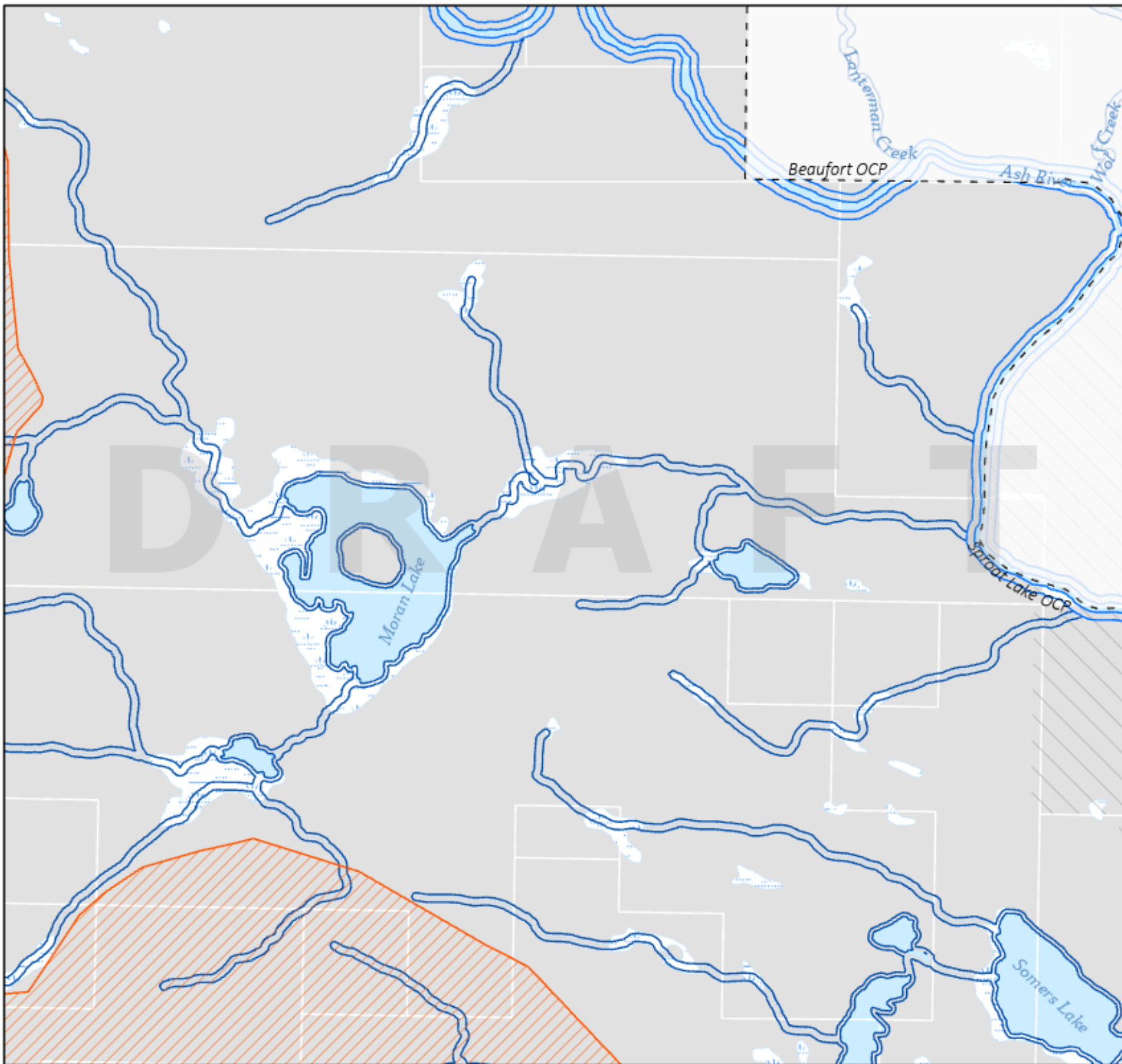
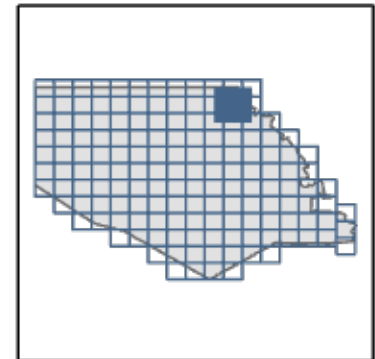
## Development Permit Areas

Date Created  
2020-08-12

Scale: 1:20,000



Page Key  
B11

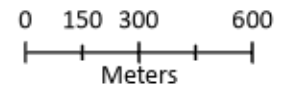


# Sproat Lake OCP Updates

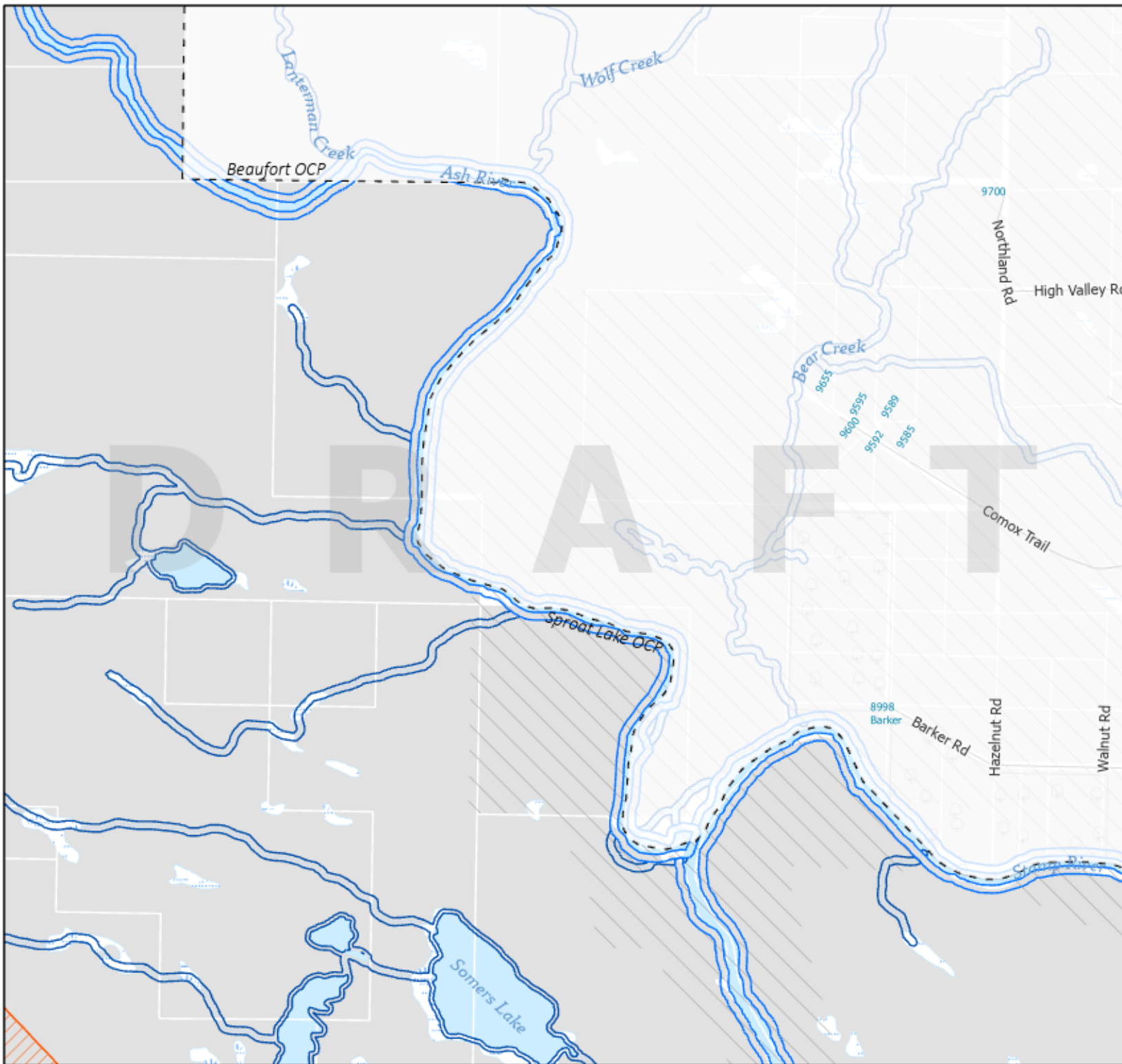
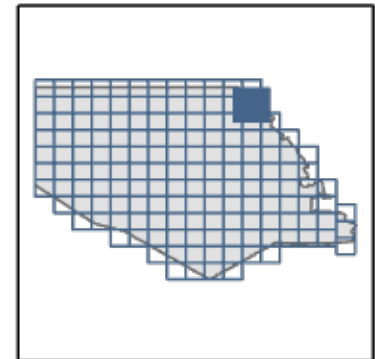
## Development Permit Areas

Date Created  
2020-08-12

Scale: 1:20,000



Page Key  
B12

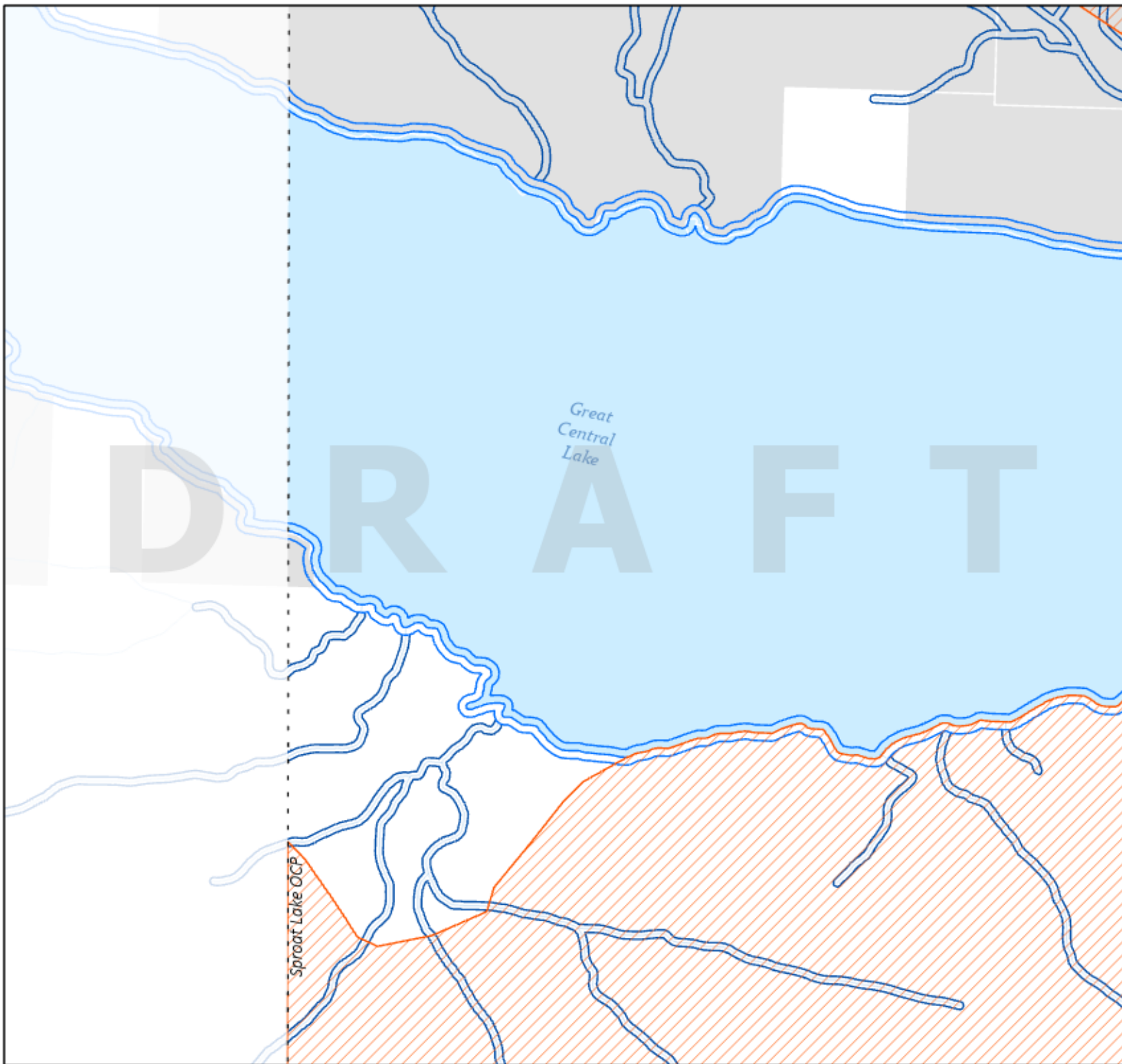
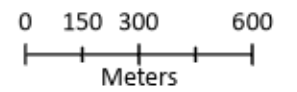


# Sproat Lake OCP Updates

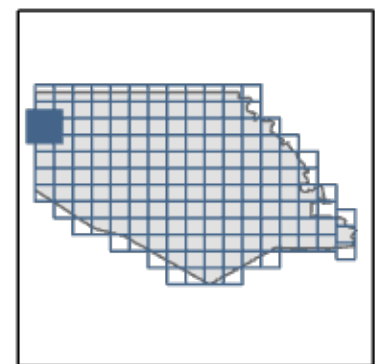
## Development Permit Areas

Date Created  
2020-08-12

Scale: 1:20,000



Page Key  
C1

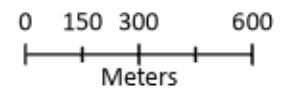


# Sproat Lake OCP Updates

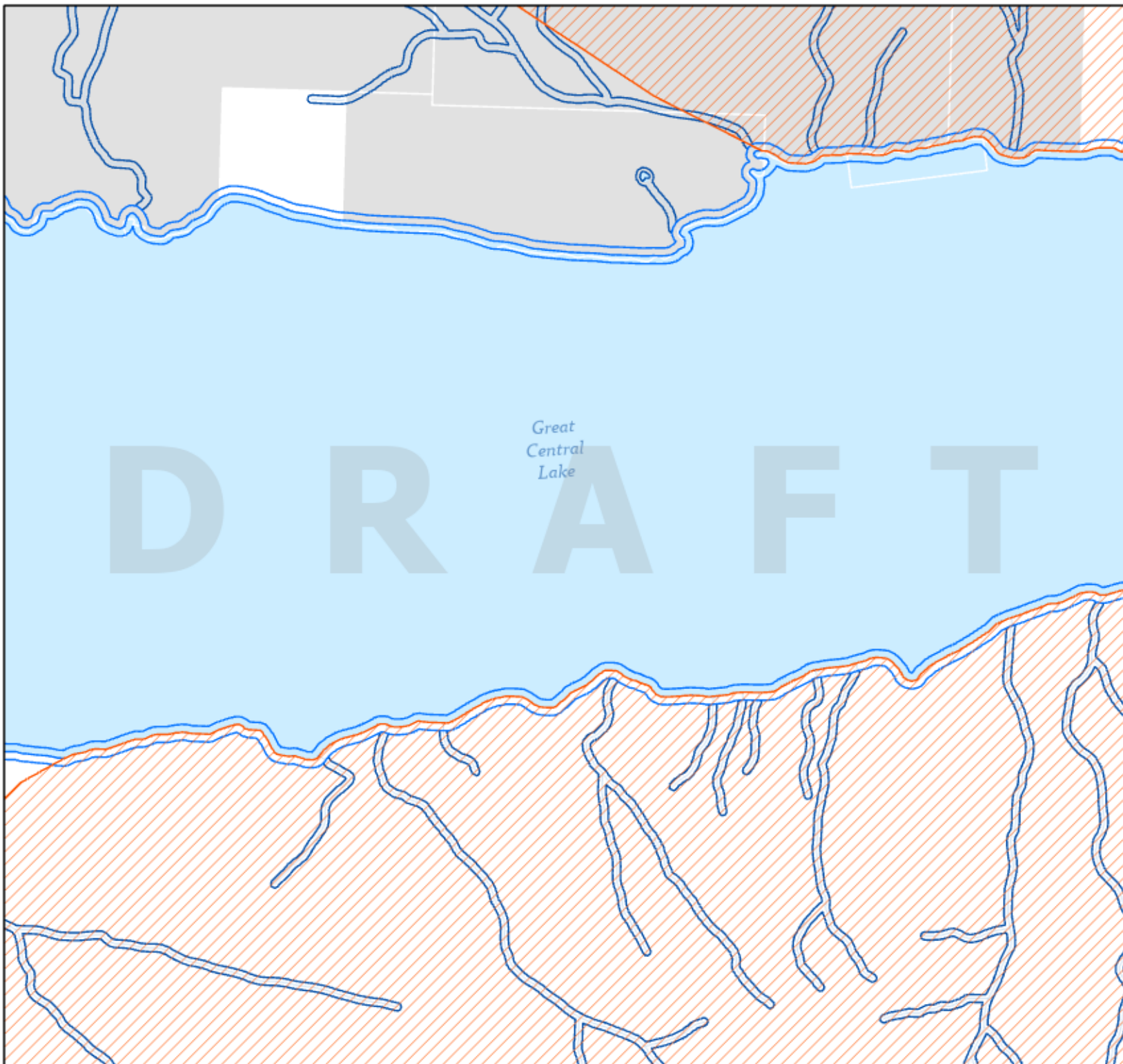
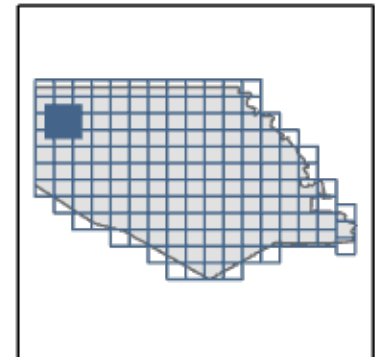
## Development Permit Areas

Date Created  
2020-08-12

Scale: 1:20,000



Page Key  
C2

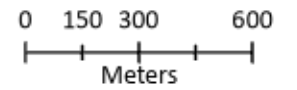


# Sproat Lake OCP Updates

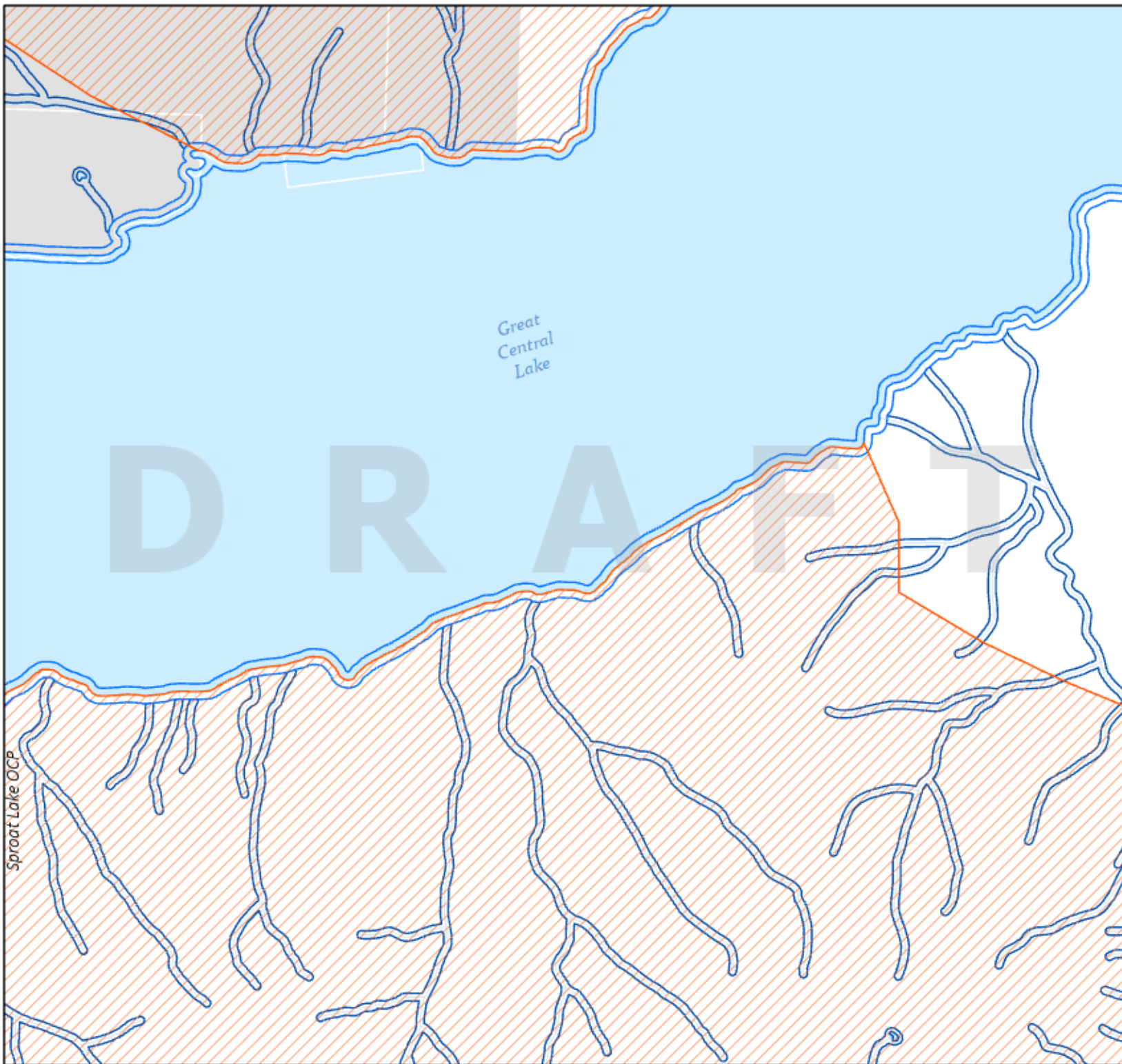
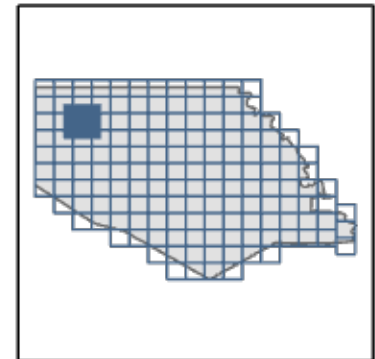
## Development Permit Areas

Date Created  
2020-08-12

Scale: 1:20,000



Page Key  
C3



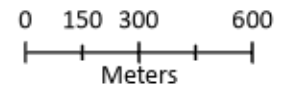
# Sproat Lake OCP Updates

## Development Permit Areas

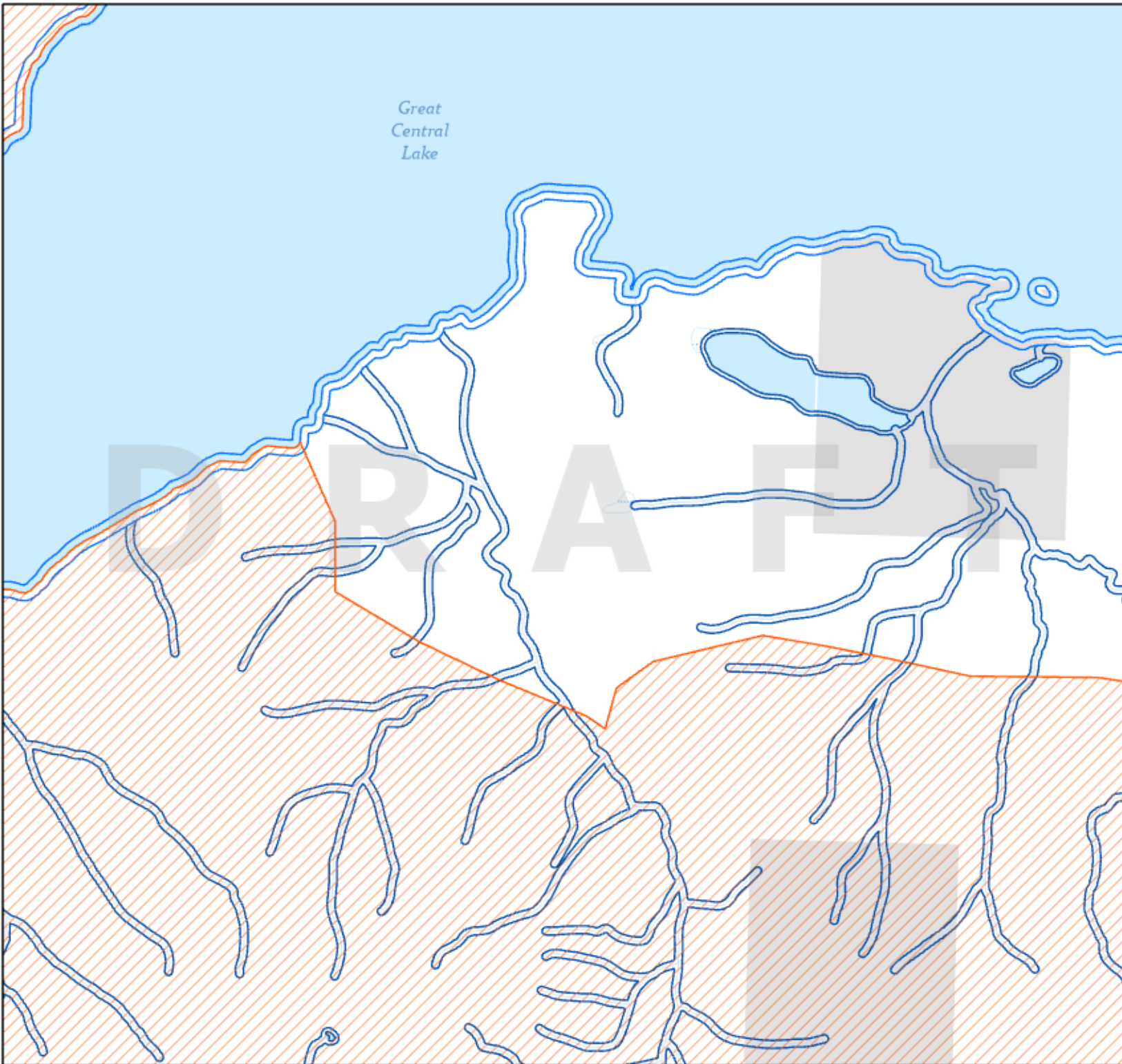
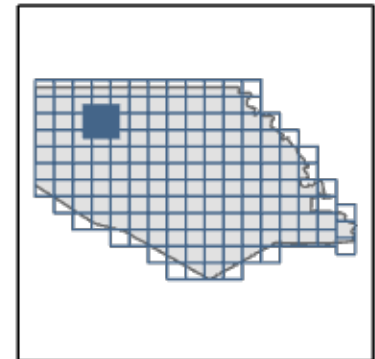
Great  
Central  
Lake

Date Created  
2020-08-12

Scale: 1:20,000

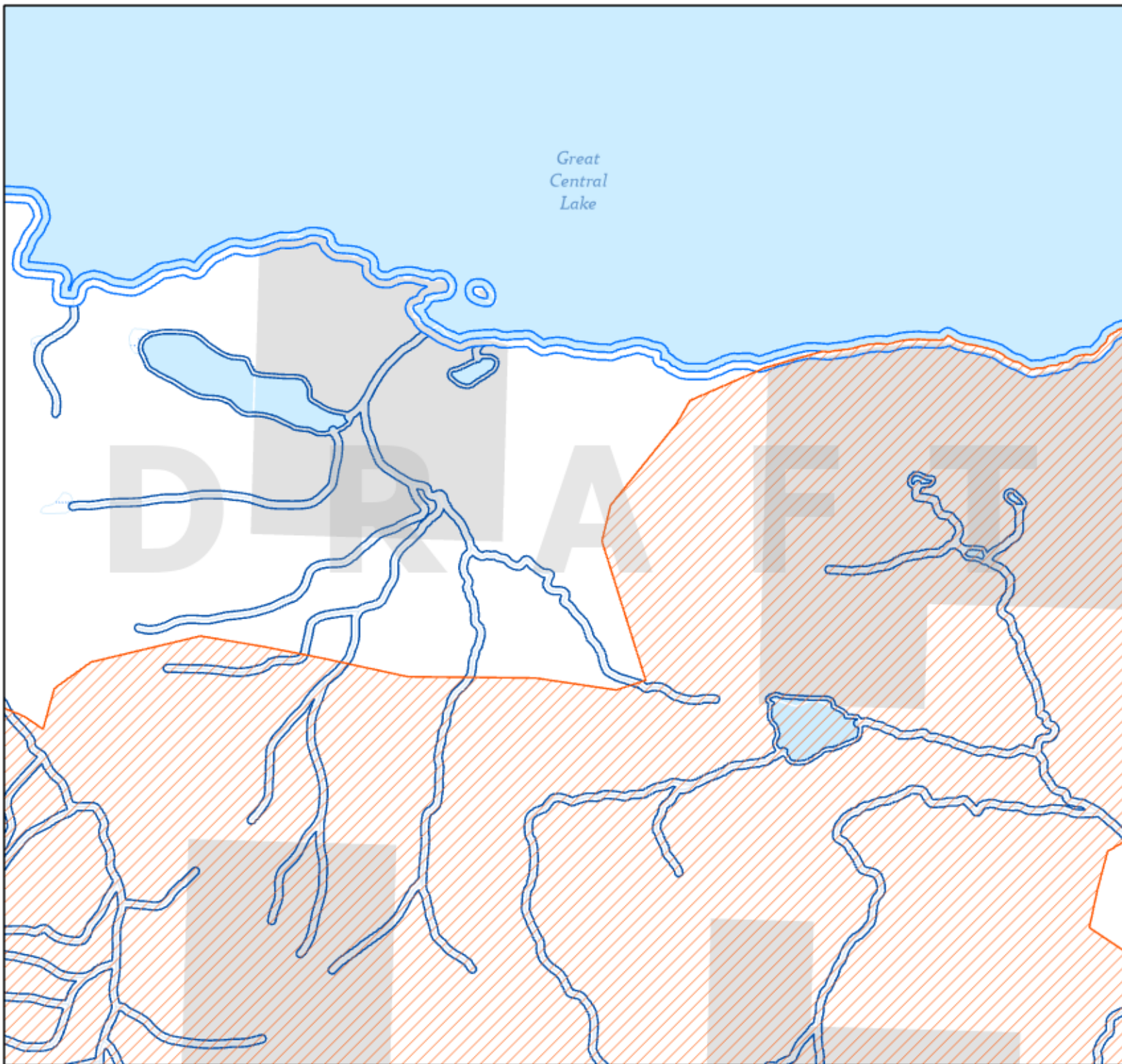


Page Key  
C4



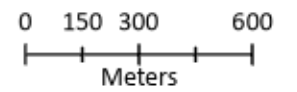
# Sproat Lake OCP Updates

## Development Permit Areas

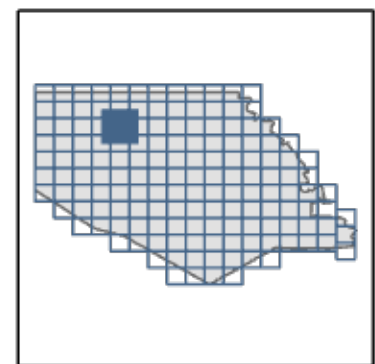


Date Created  
2020-08-12

Scale: 1:20,000



Page Key  
C5

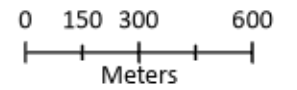


# Sproat Lake OCP Updates

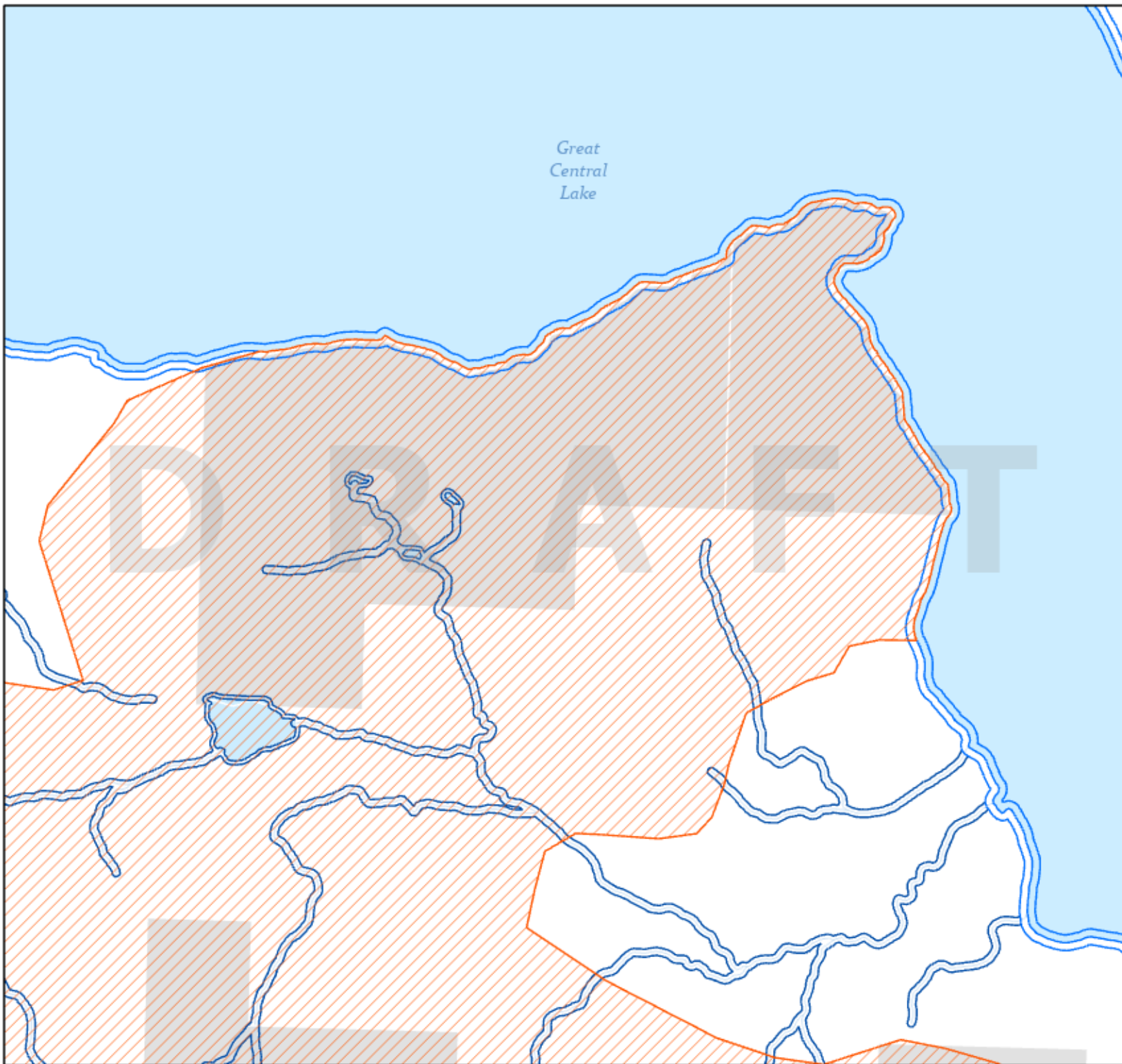
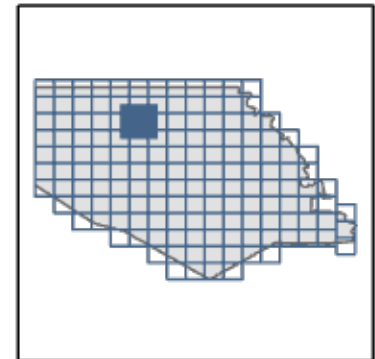
## Development Permit Areas

Date Created  
2020-08-12

Scale: 1:20,000



Page Key  
C6

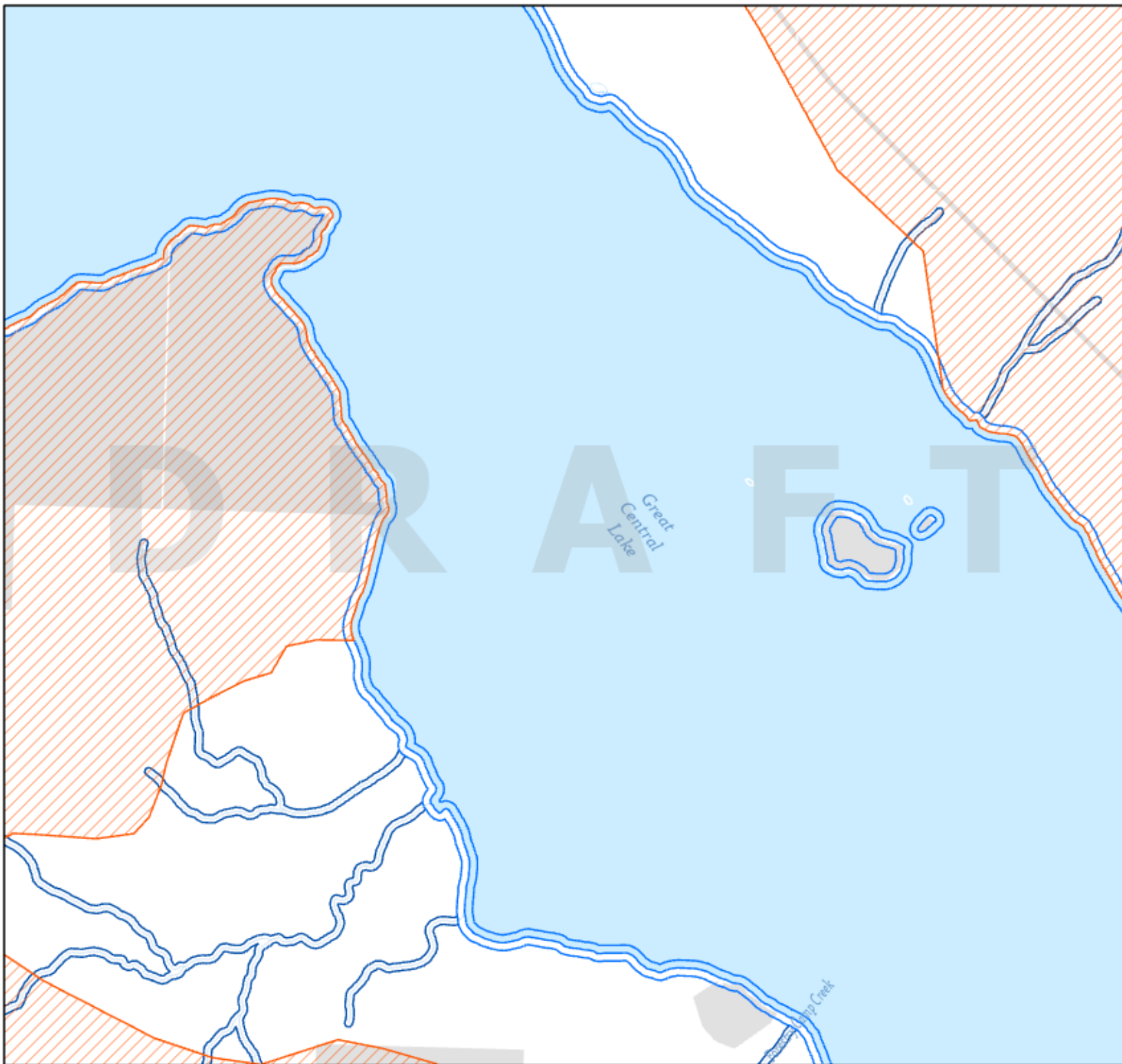
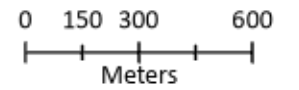


# Sproat Lake OCP Updates

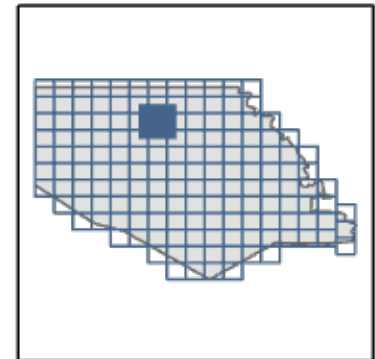
## Development Permit Areas

Date Created  
2020-08-12

Scale: 1:20,000



Page Key  
C7

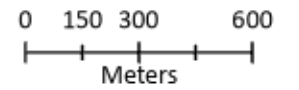


# Sproat Lake OCP Updates

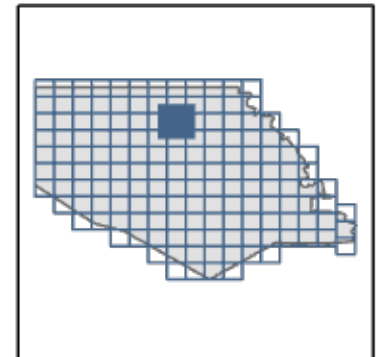
## Development Permit Areas

Date Created  
2020-08-12

Scale: 1:20,000



Page Key  
C8

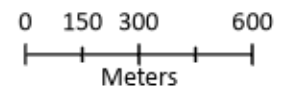


# Sproat Lake OCP Updates

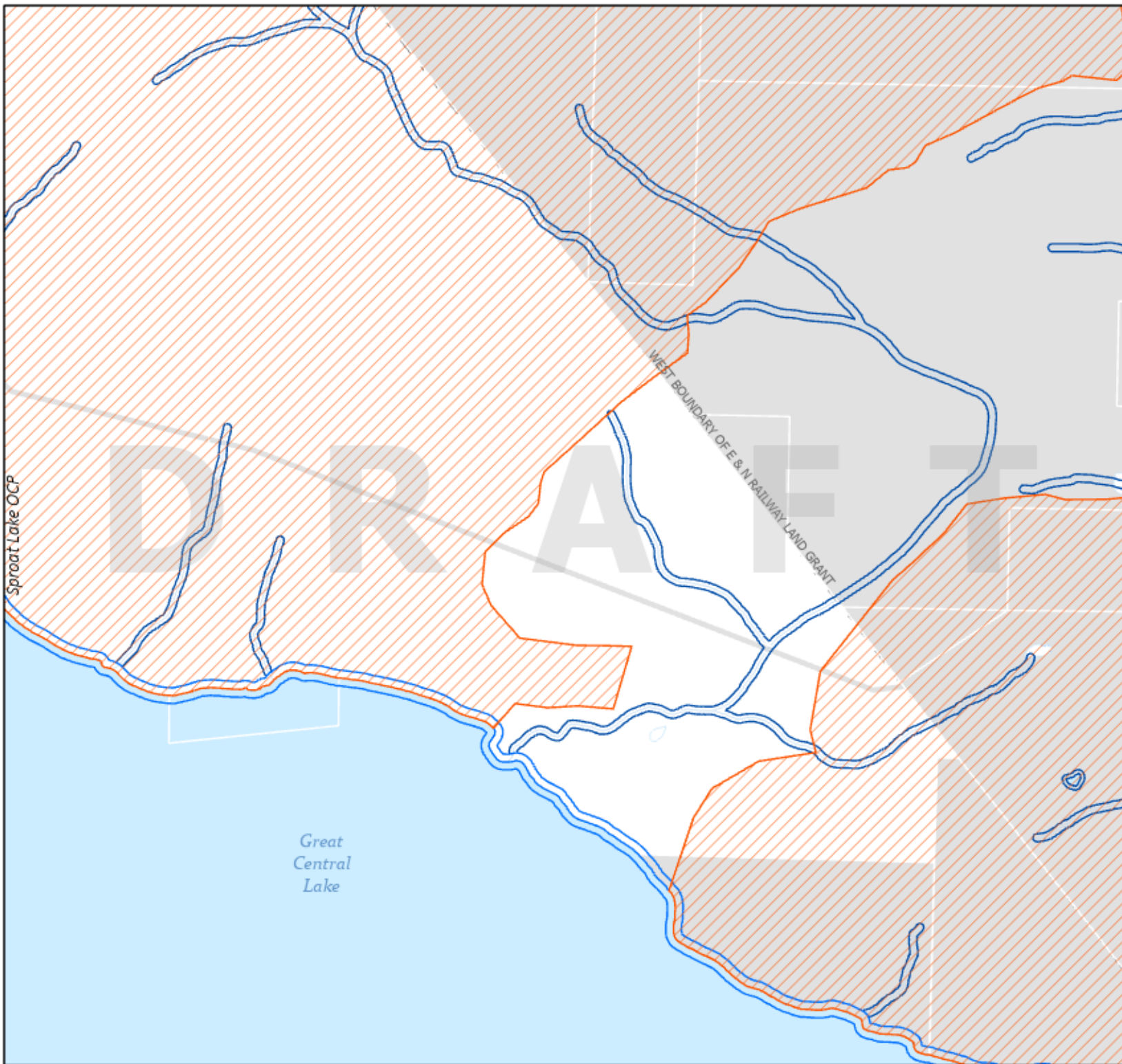
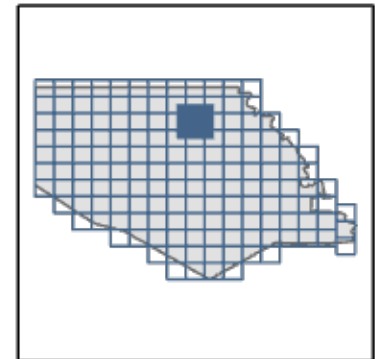
## Development Permit Areas

Date Created  
2020-08-12

Scale: 1:20,000



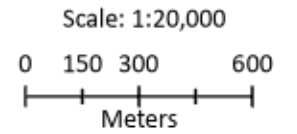
Page Key  
C9



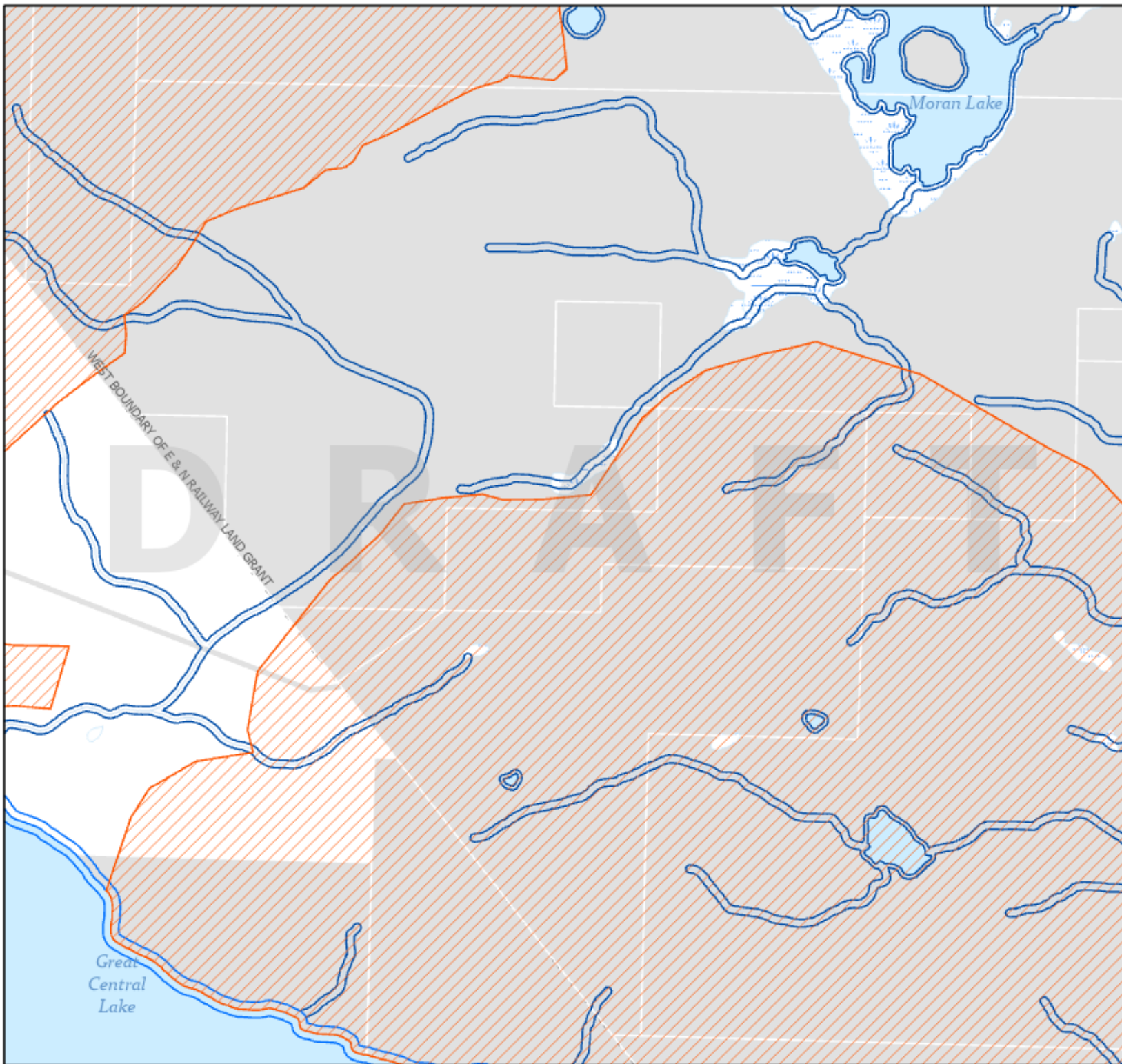
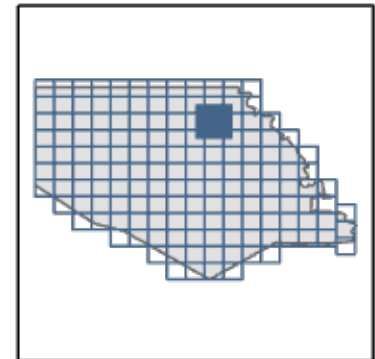
# Sproat Lake OCP Updates

## Development Permit Areas

Date Created  
2020-08-12



Page Key  
C10

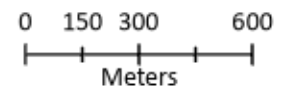


# Sproat Lake OCP Updates

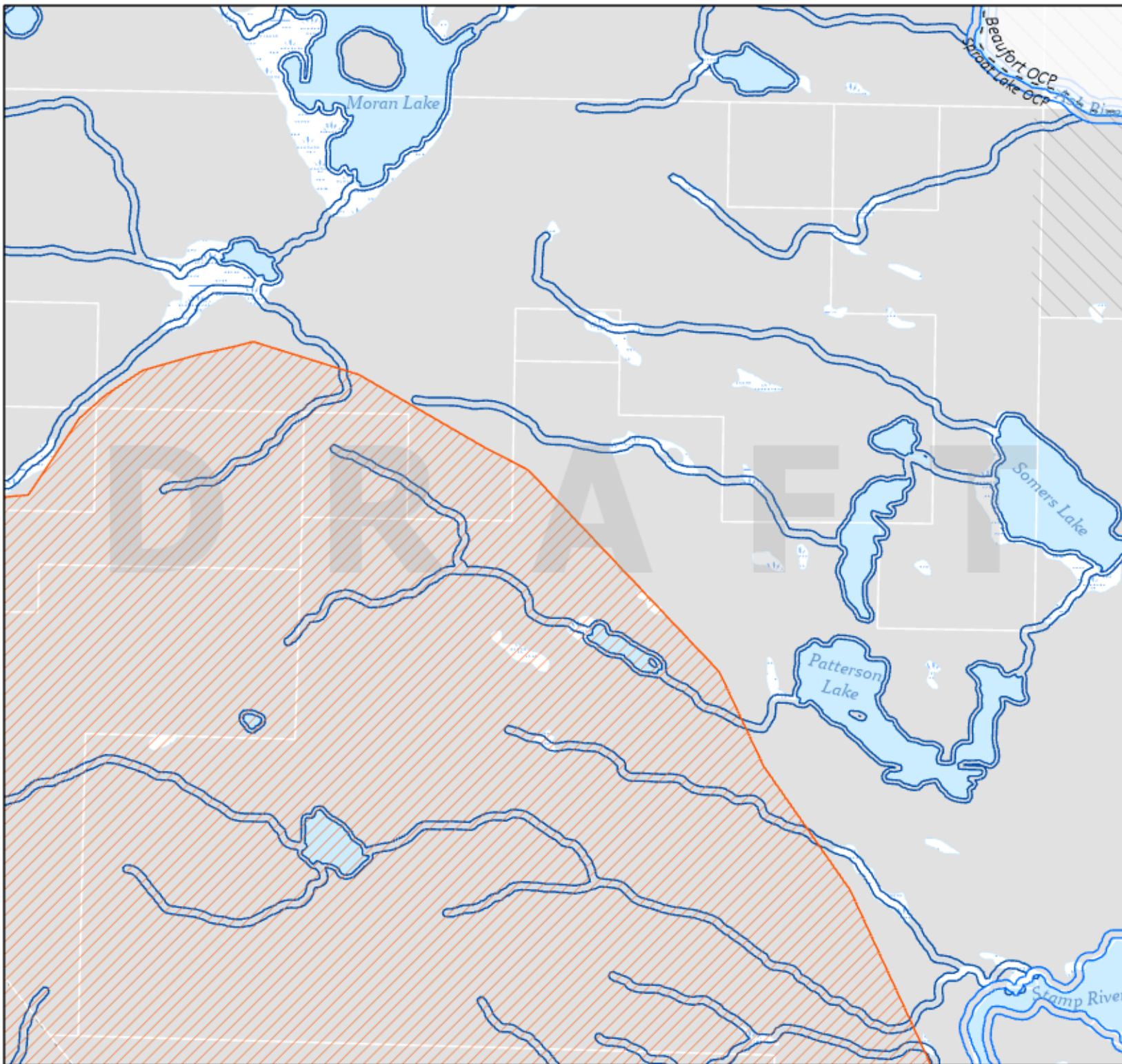
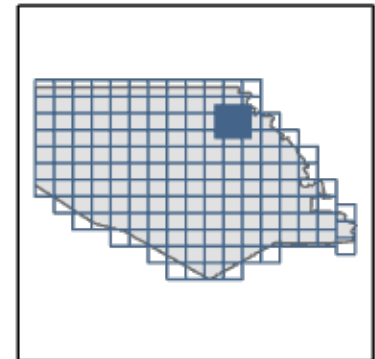
## Development Permit Areas

Date Created  
2020-08-12

Scale: 1:20,000



Page Key  
C11

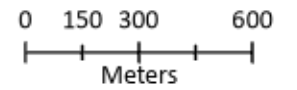


# Sproat Lake OCP Updates

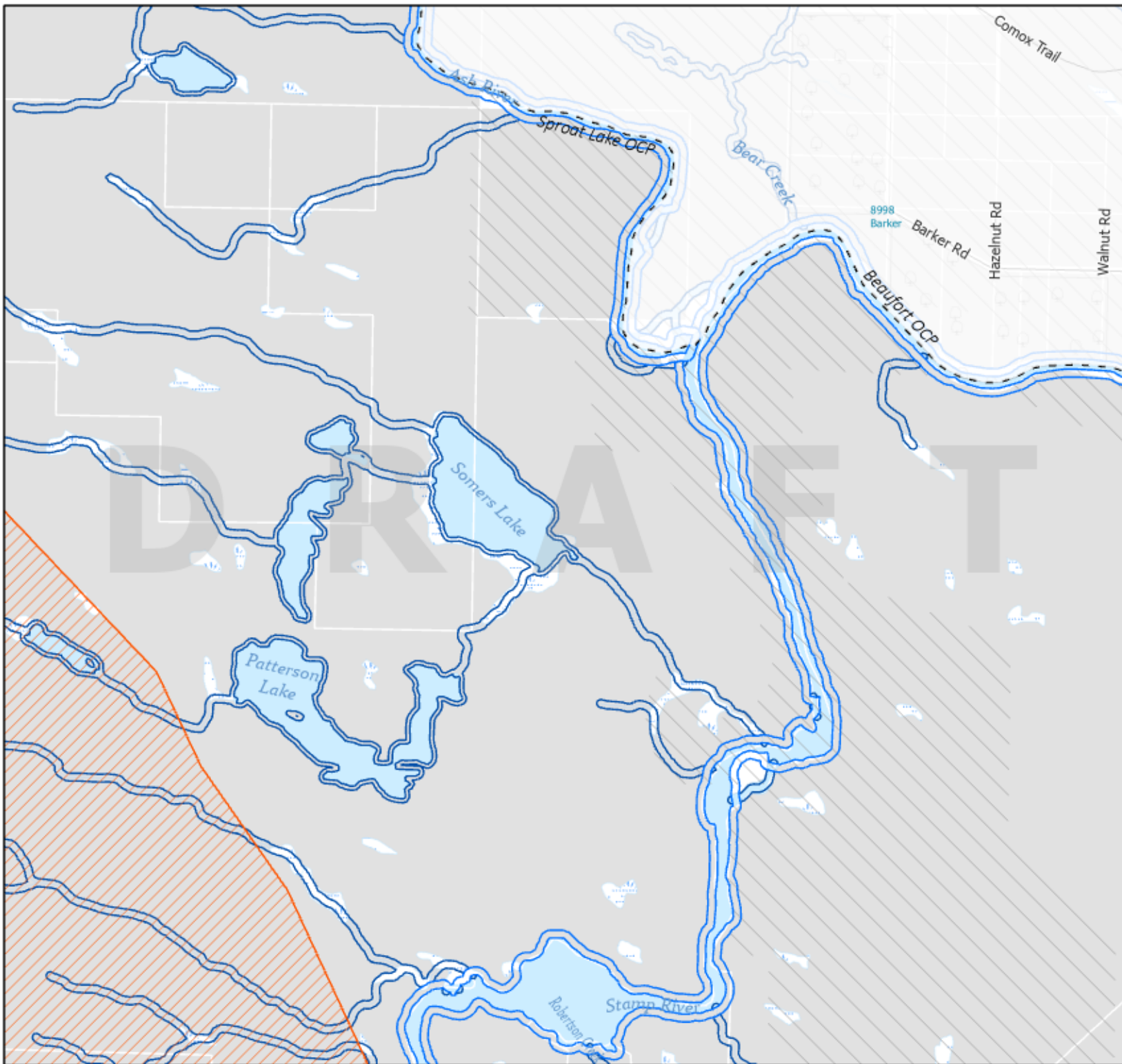
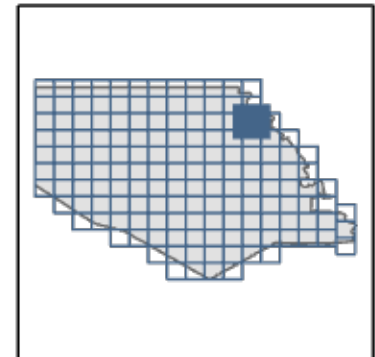
## Development Permit Areas

Date Created  
2020-08-12

Scale: 1:20,000



Page Key  
C12

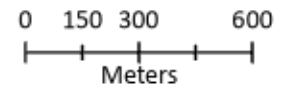


# Sproat Lake OCP Updates

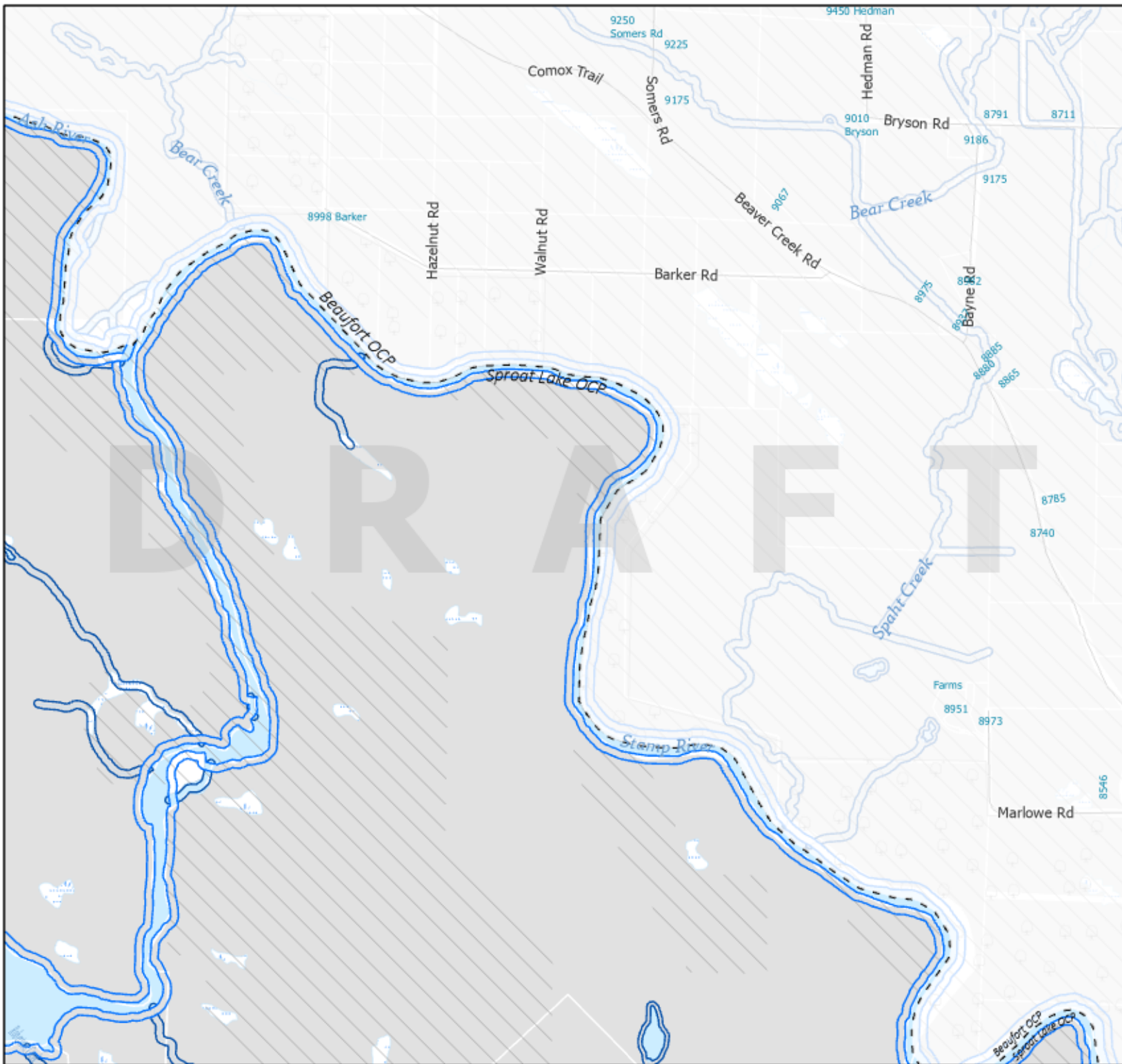
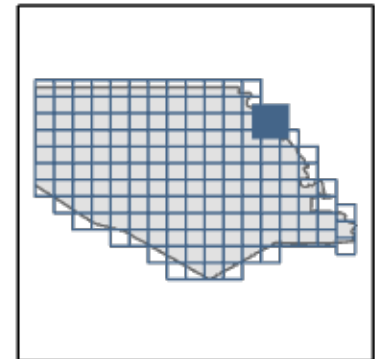
## Development Permit Areas

Date Created  
2020-08-12

Scale: 1:20,000



Page Key  
C13

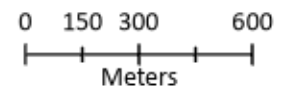


# Sproat Lake OCP Updates

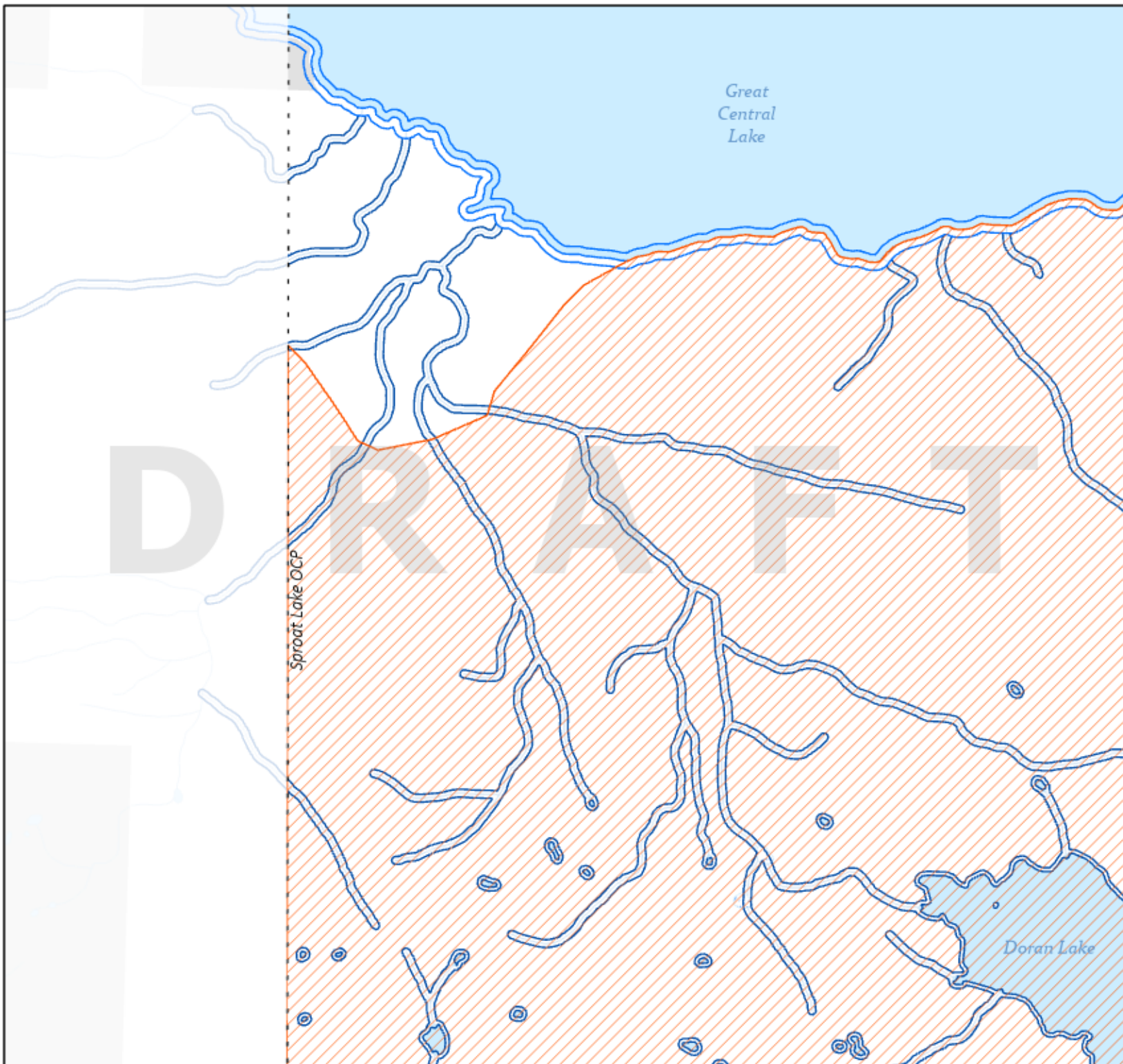
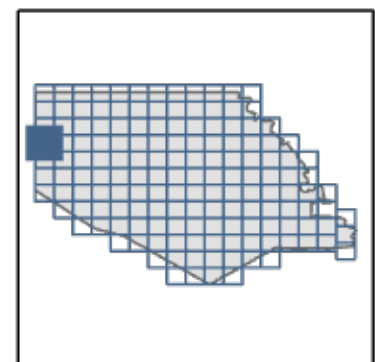
## Development Permit Areas

Date Created  
2020-08-12

Scale: 1:20,000



Page Key  
D1

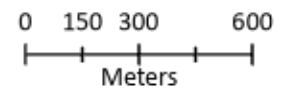


# Sproat Lake OCP Updates

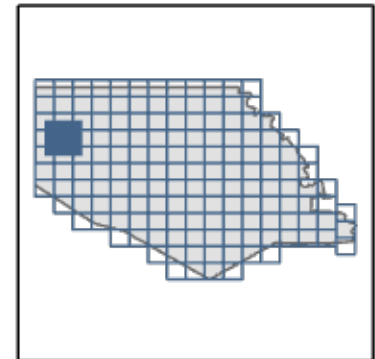
## Development Permit Areas

Date Created  
2020-08-12

Scale: 1:20,000



Page Key  
D2

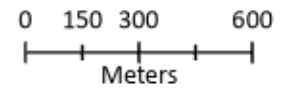


# Sproat Lake OCP Updates

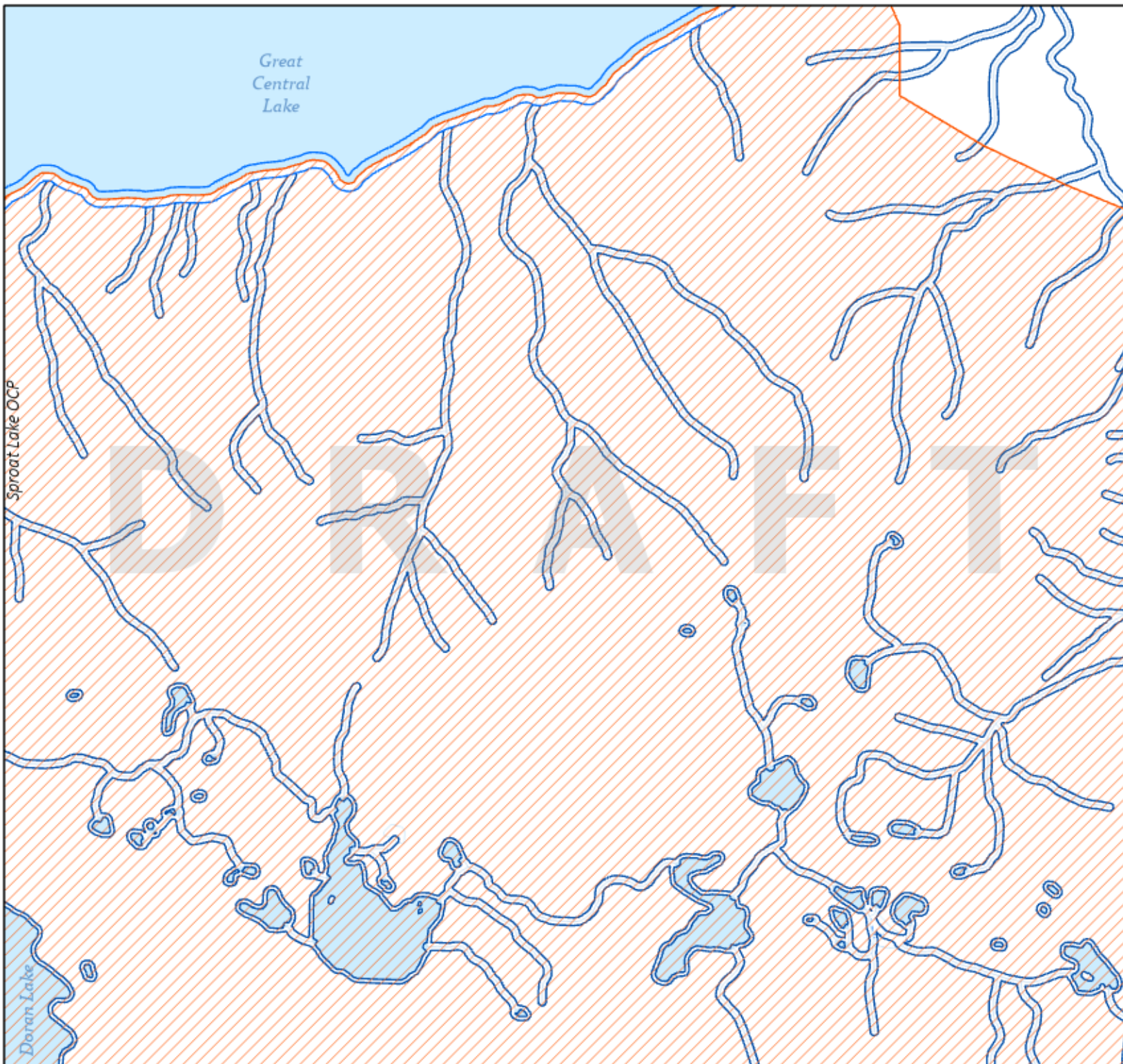
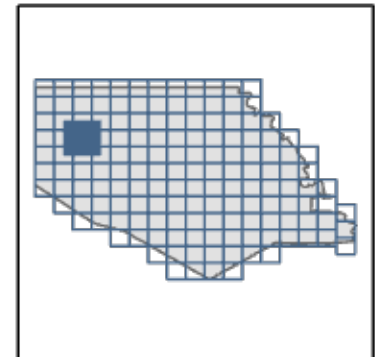
## Development Permit Areas

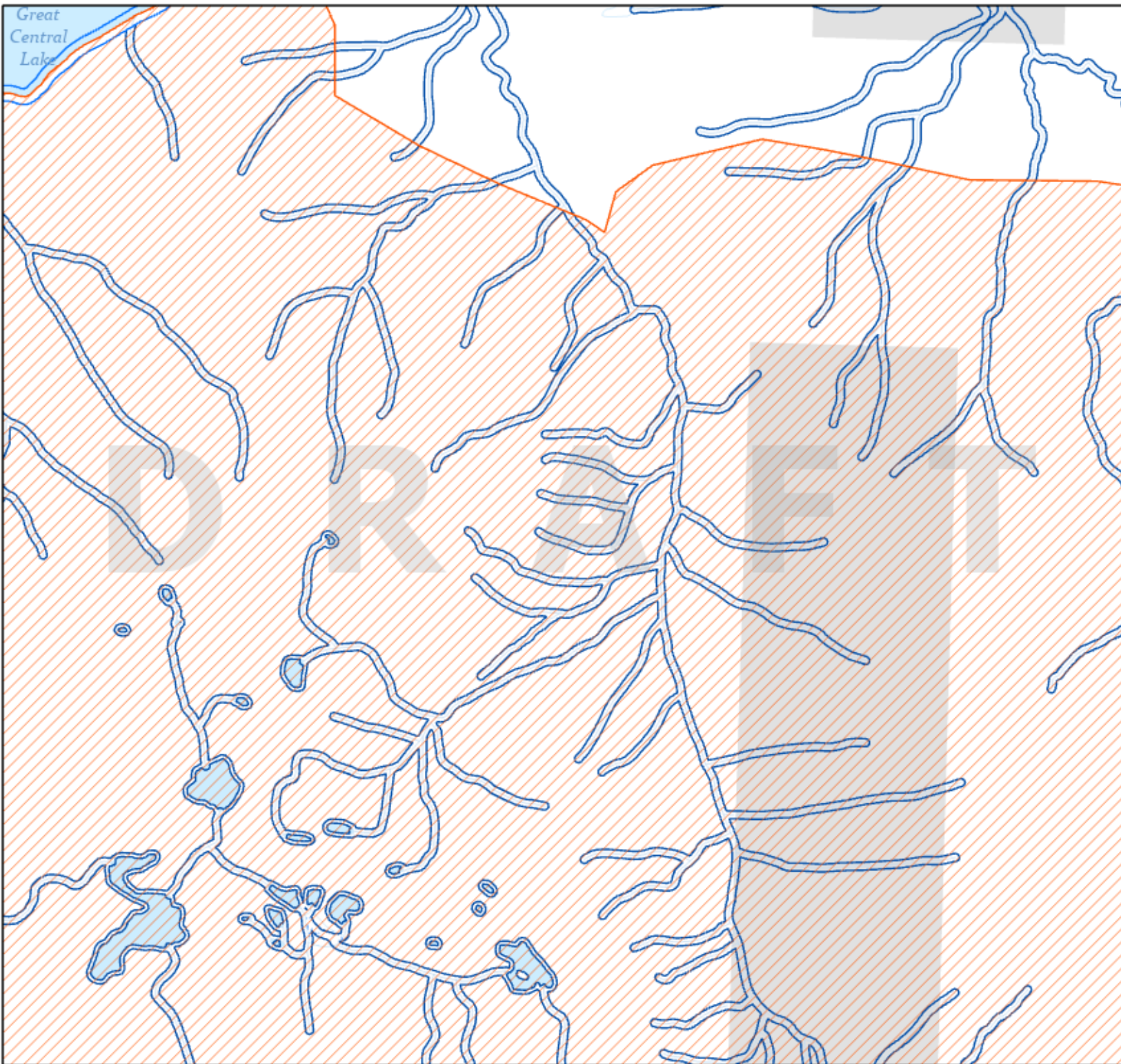
Date Created  
2020-08-12

Scale: 1:20,000



Page Key  
D3



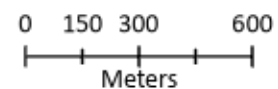


# Sproat Lake OCP Updates

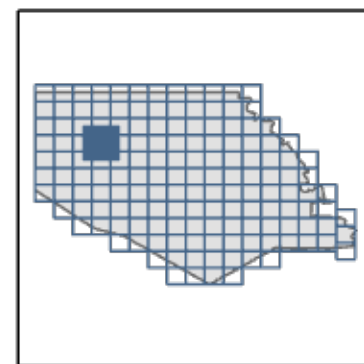
## Development Permit Areas

Date Created  
2020-08-12

Scale: 1:20,000



Page Key  
D4

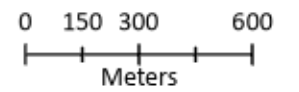


# Sproat Lake OCP Updates

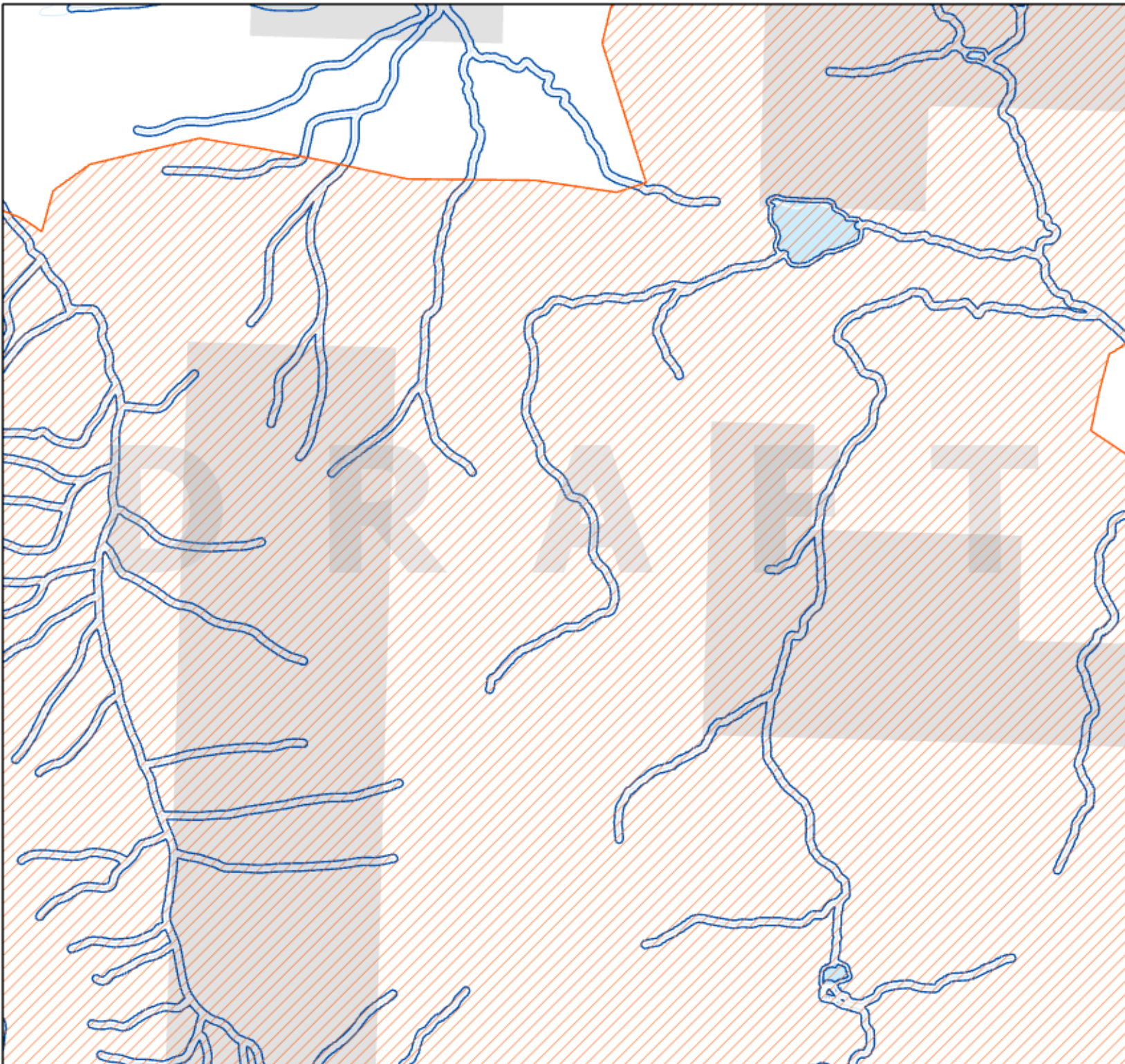
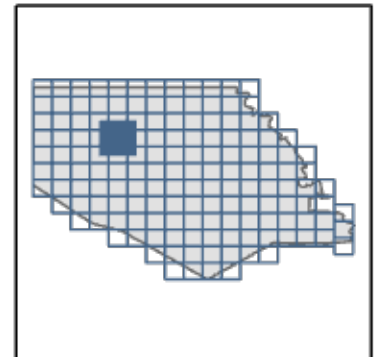
## Development Permit Areas

Date Created  
2020-08-12

Scale: 1:20,000



Page Key  
D5

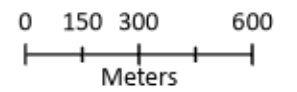


# Sproat Lake OCP Updates

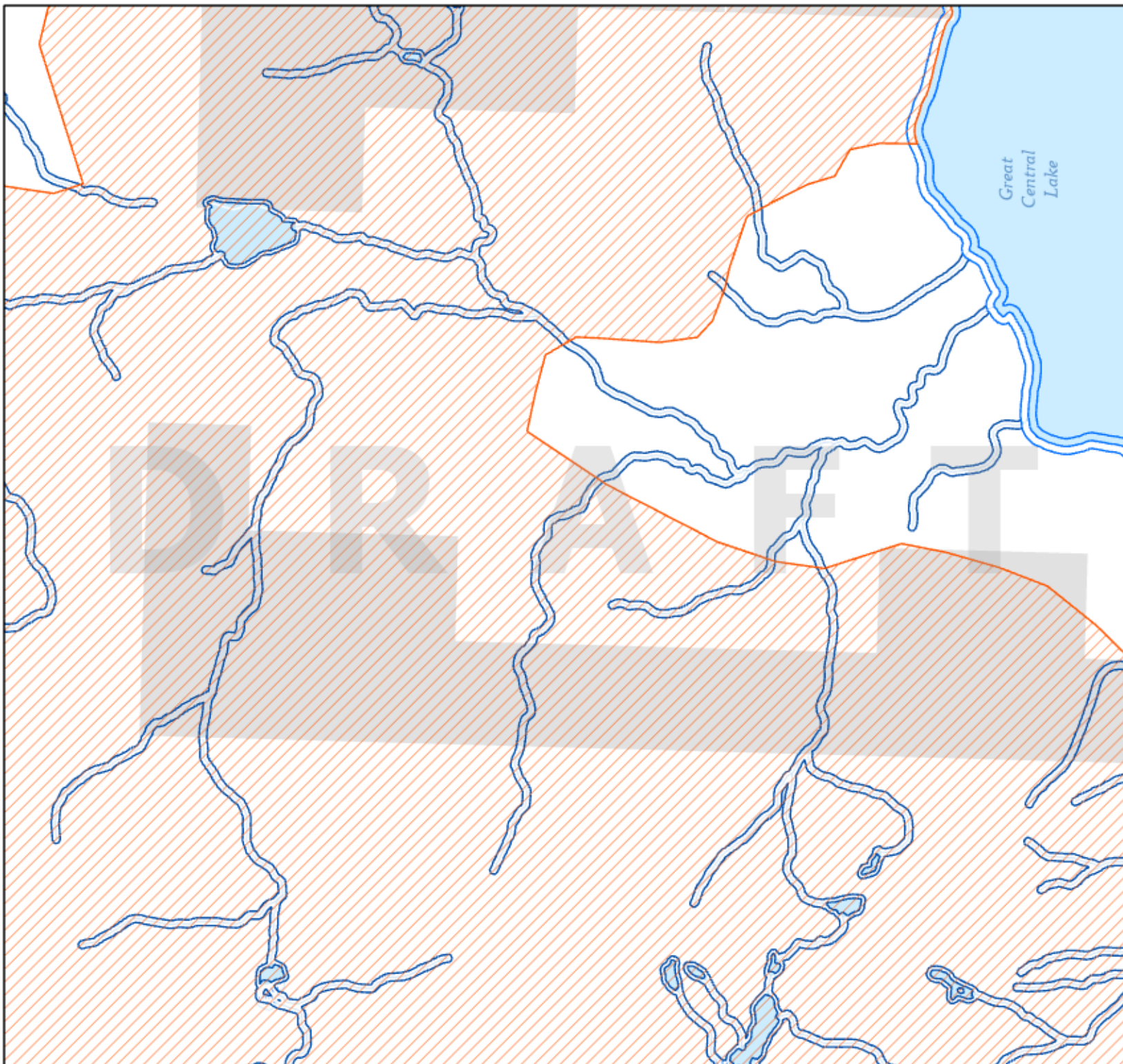
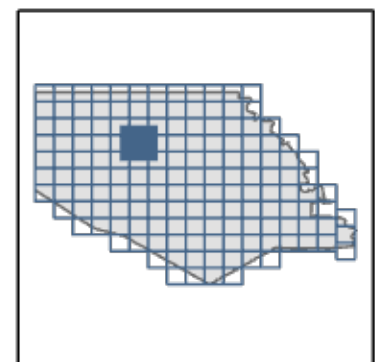
## Development Permit Areas

Date Created  
2020-08-12

Scale: 1:20,000



Page Key  
D6

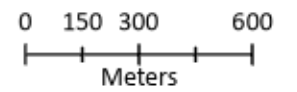


# Sproat Lake OCP Updates

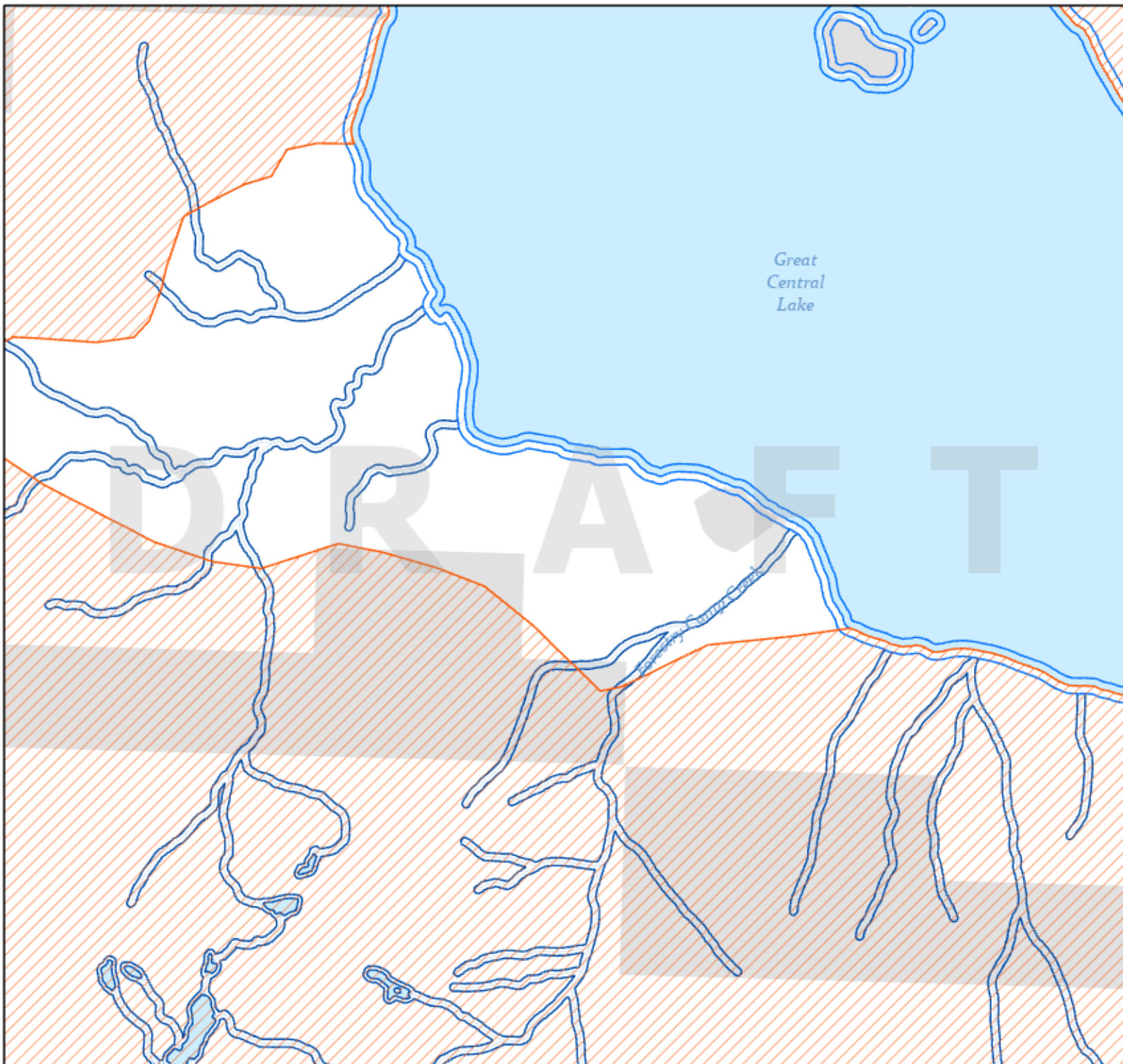
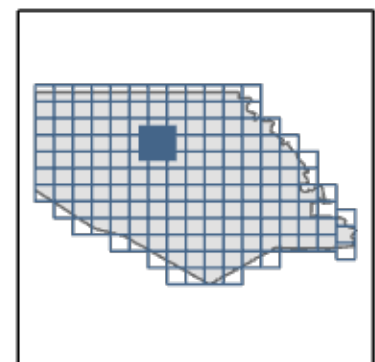
## Development Permit Areas

Date Created  
2020-08-12

Scale: 1:20,000



Page Key  
D7

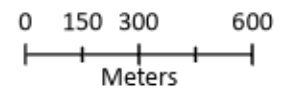


# Sproat Lake OCP Updates

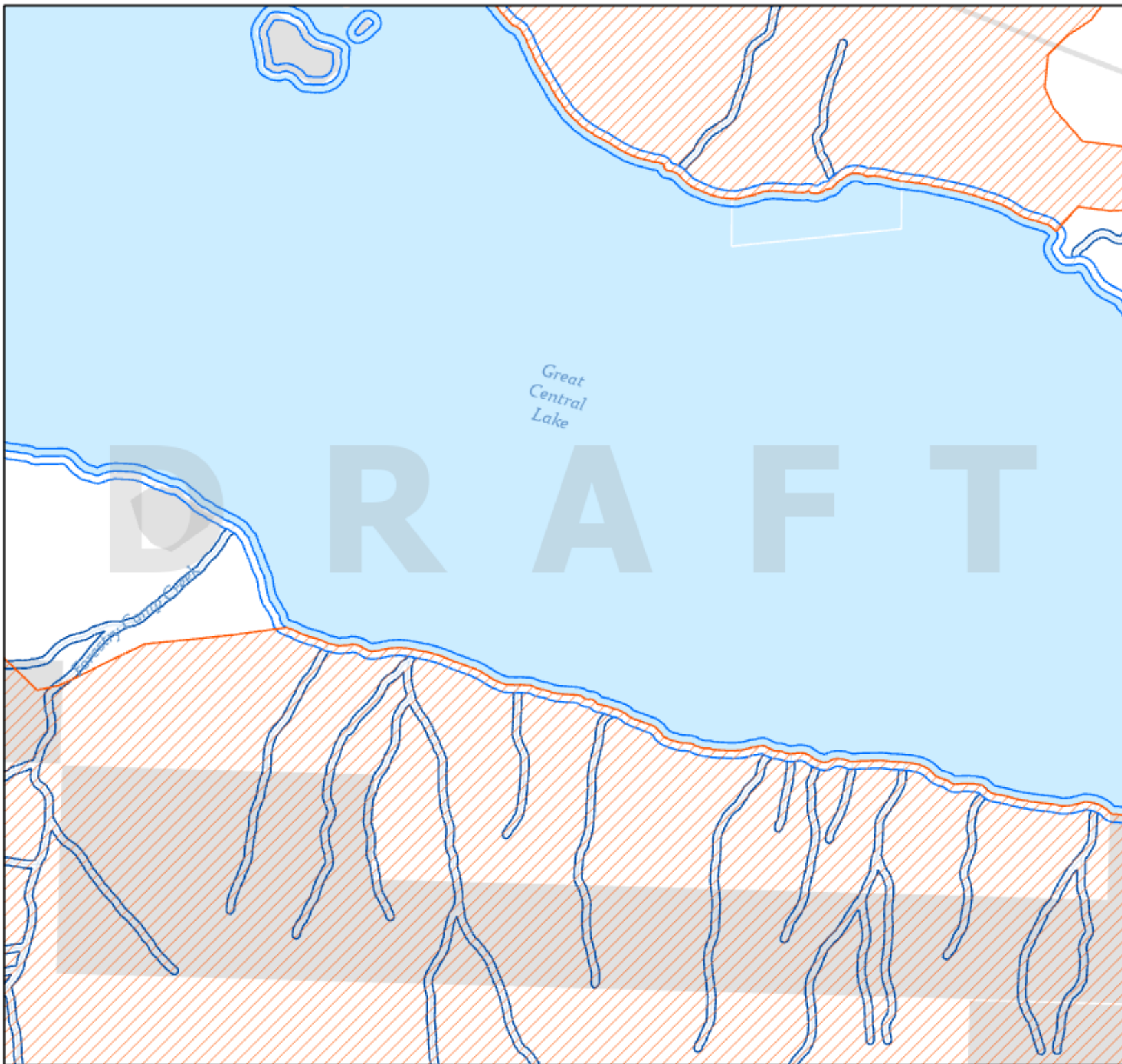
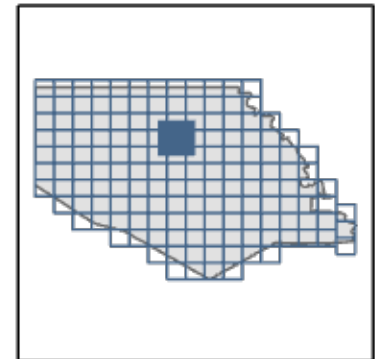
## Development Permit Areas

Date Created  
2020-08-12

Scale: 1:20,000



Page Key  
D8

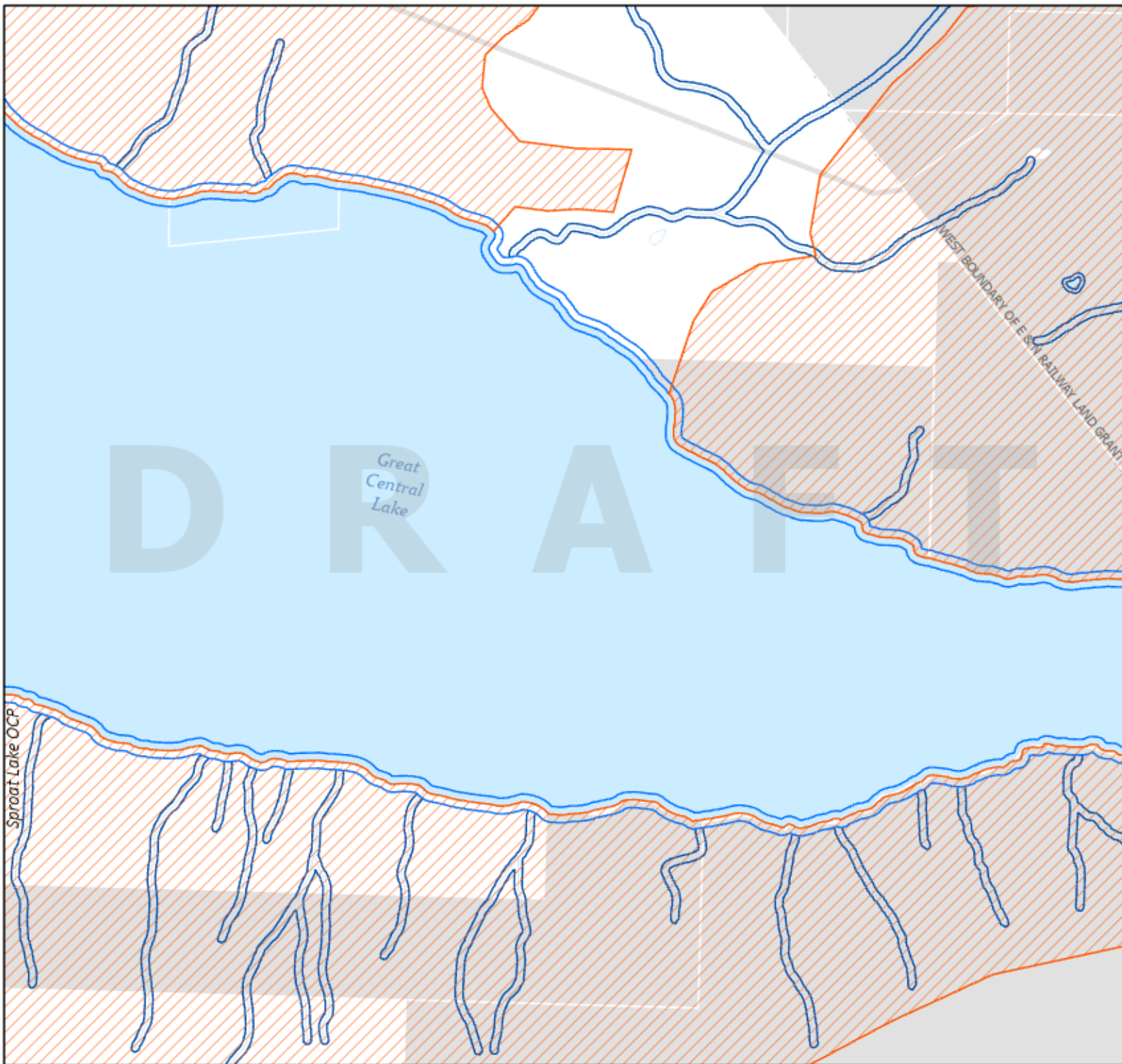
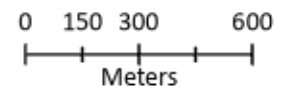


# Sproat Lake OCP Updates

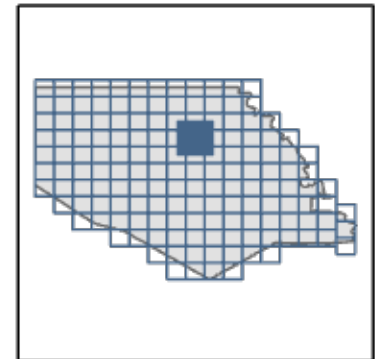
## Development Permit Areas

Date Created  
2020-08-12

Scale: 1:20,000



Page Key  
D9

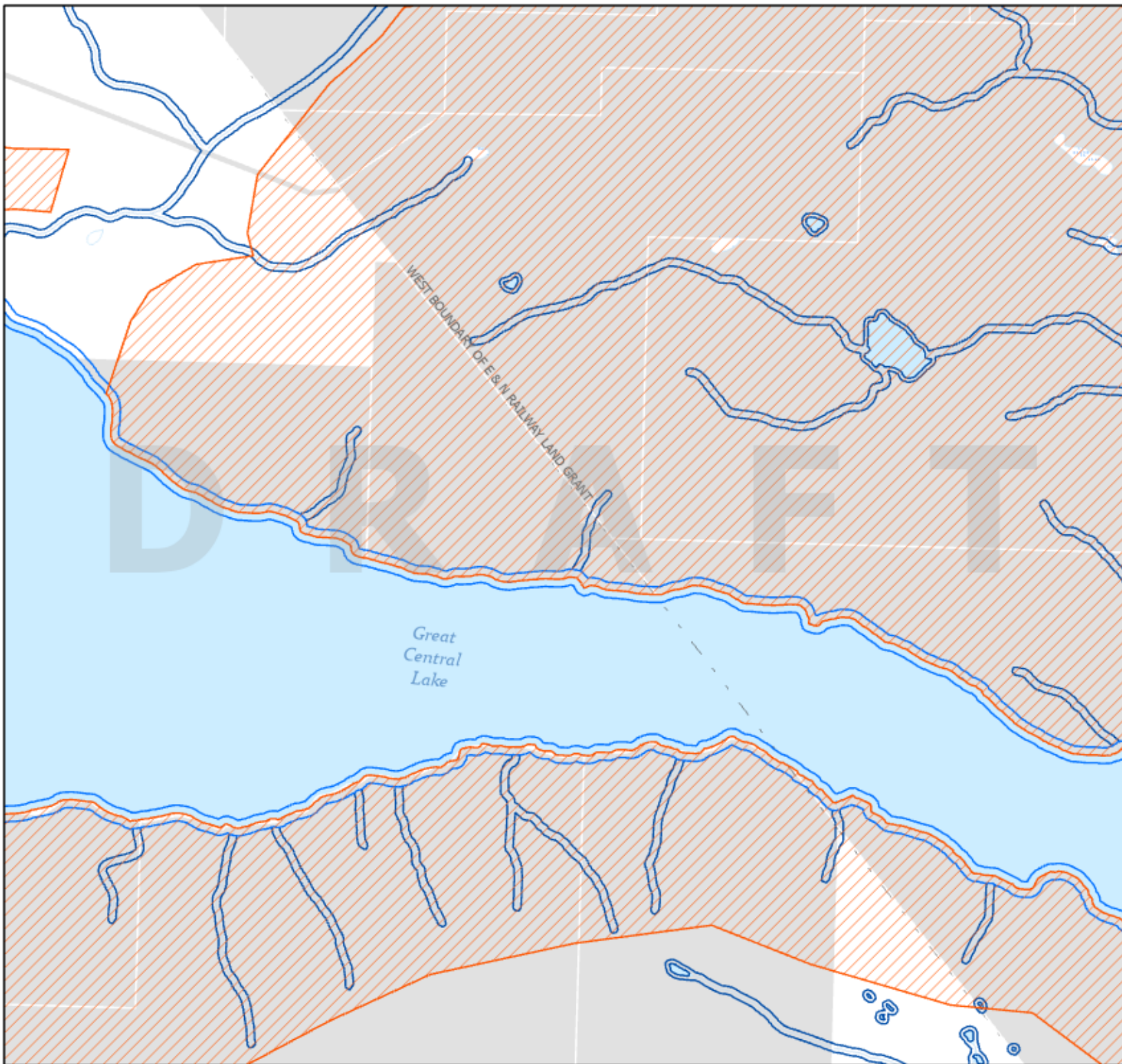
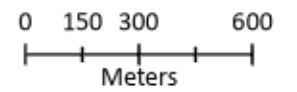


# Sproat Lake OCP Updates

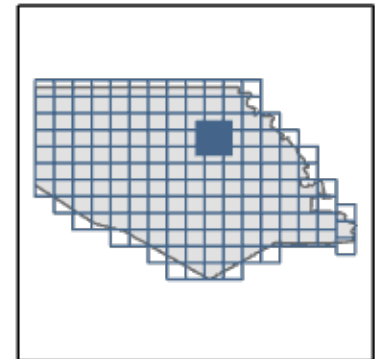
## Development Permit Areas

Date Created  
2020-08-12

Scale: 1:20,000



Page Key  
D10

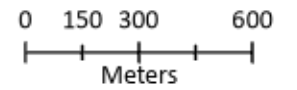


# Sproat Lake OCP Updates

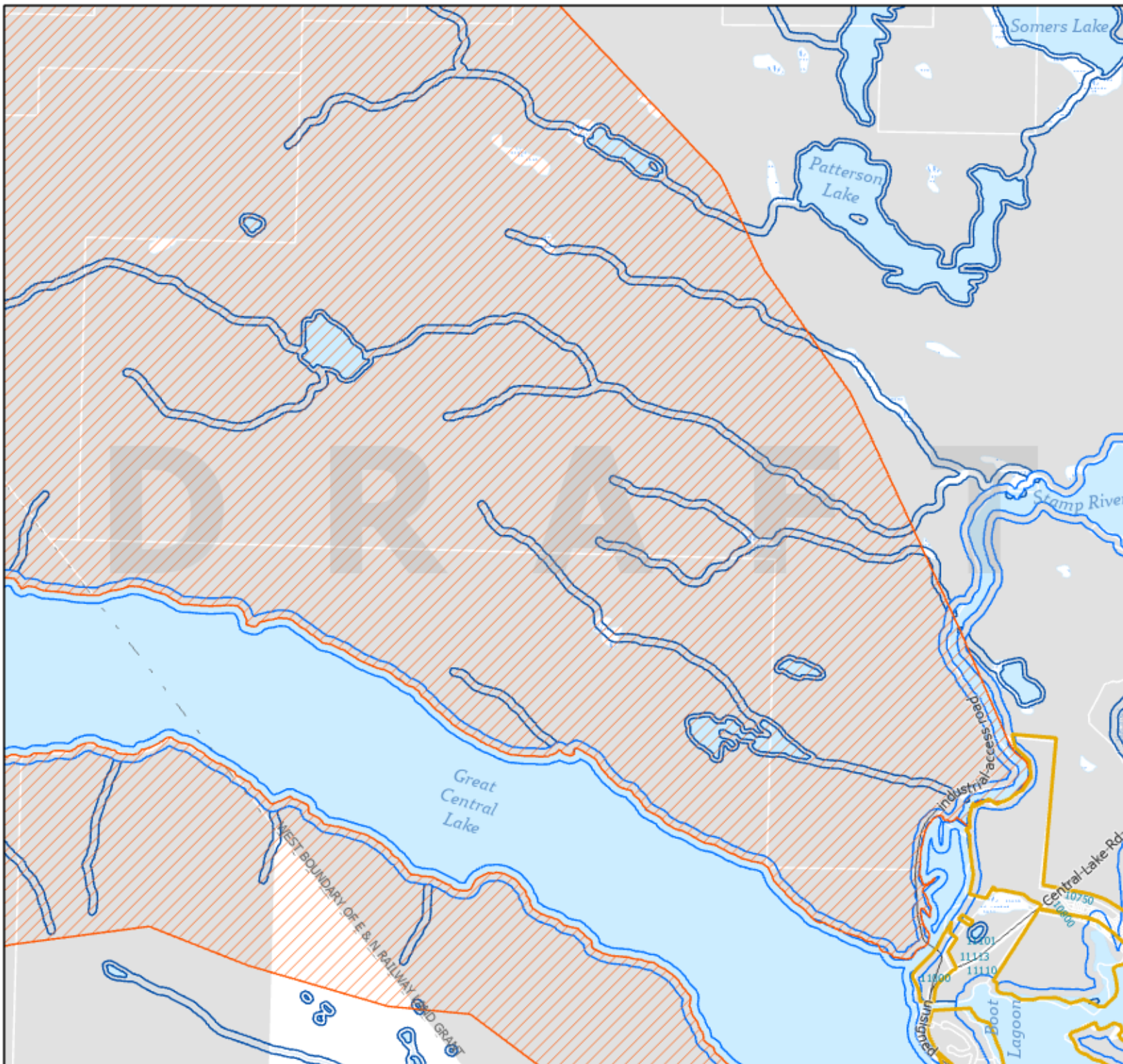
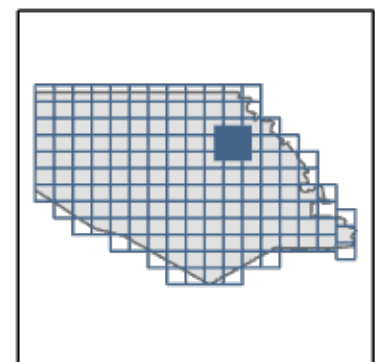
## Development Permit Areas

Date Created  
2020-08-12

Scale: 1:20,000



Page Key  
D11

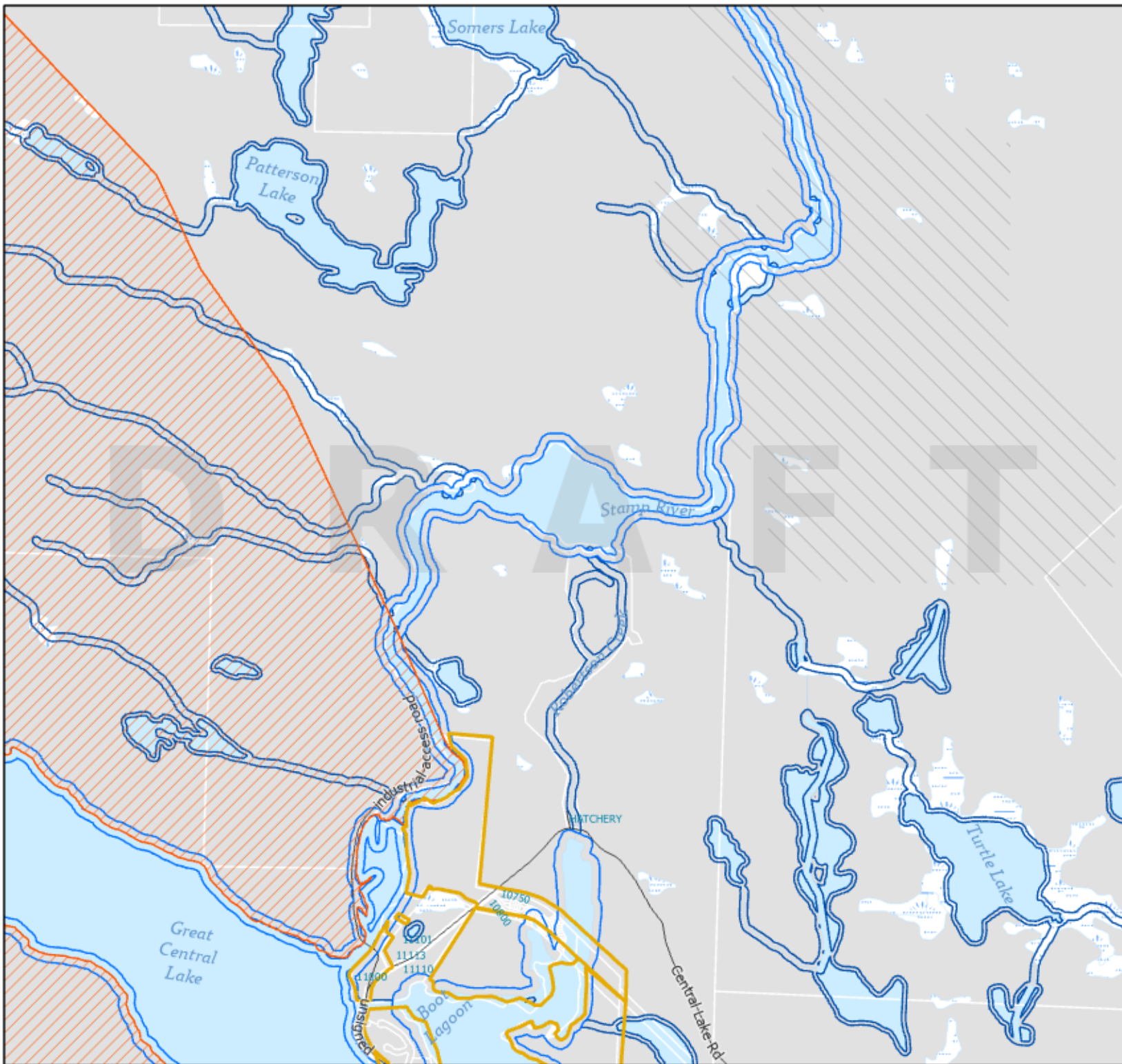
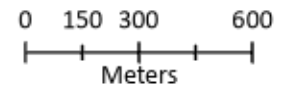


# Sproat Lake OCP Updates

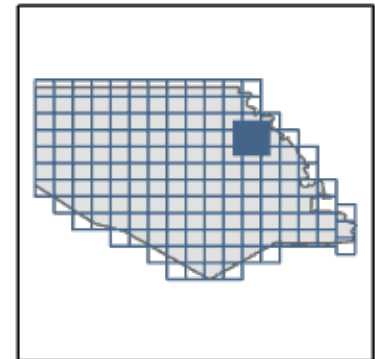
## Development Permit Areas

Date Created  
2020-08-12

Scale: 1:20,000



Page Key  
D12

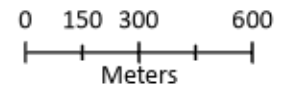


# Sproat Lake OCP Updates

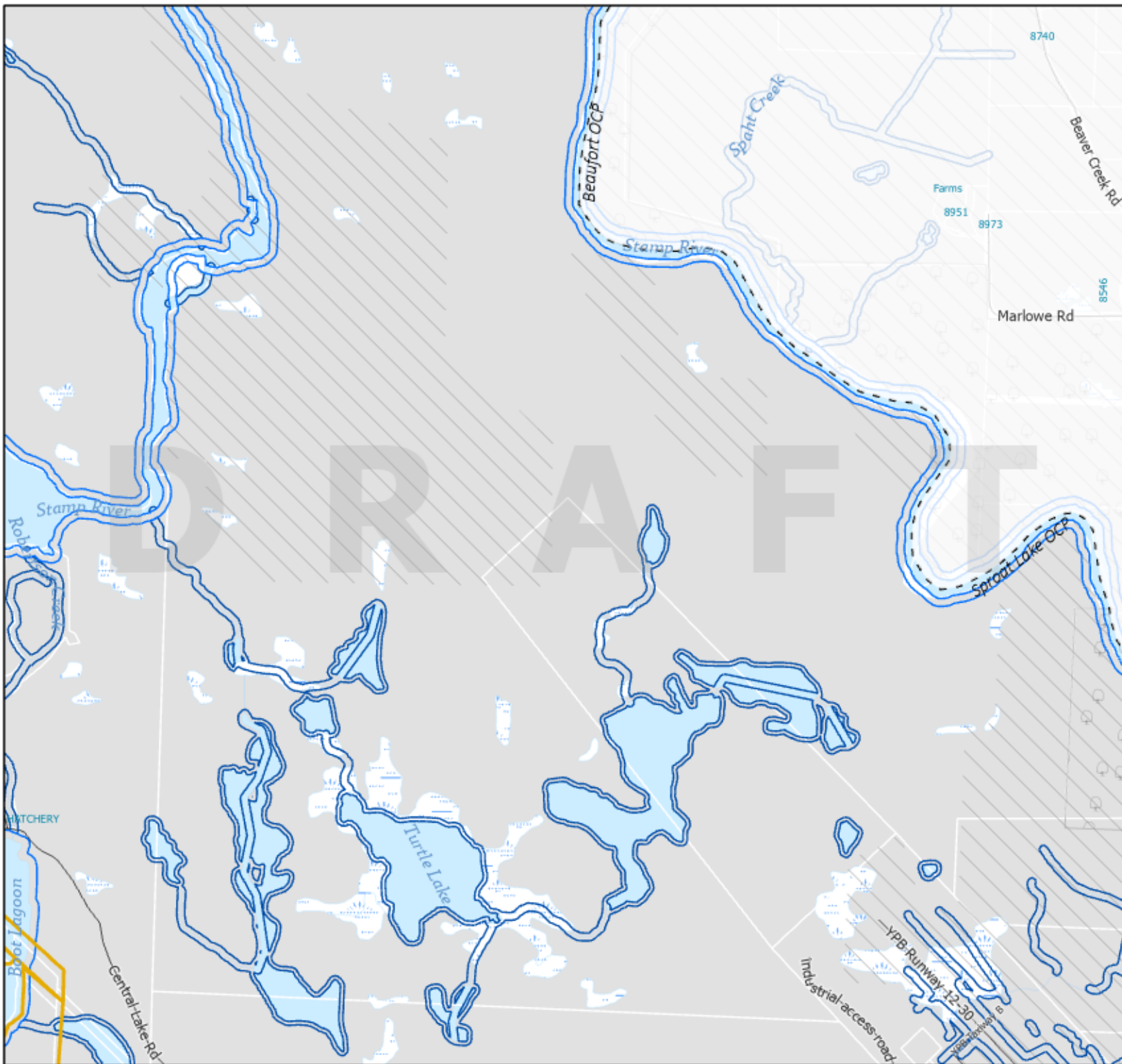
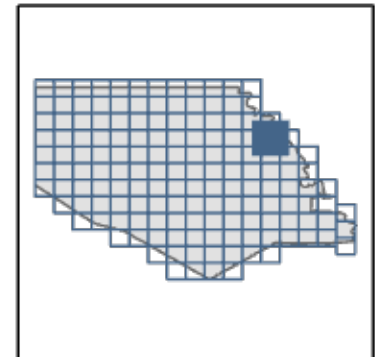
## Development Permit Areas

Date Created  
2020-08-12

Scale: 1:20,000



Page Key  
D13

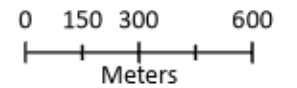


# Sproat Lake OCP Updates

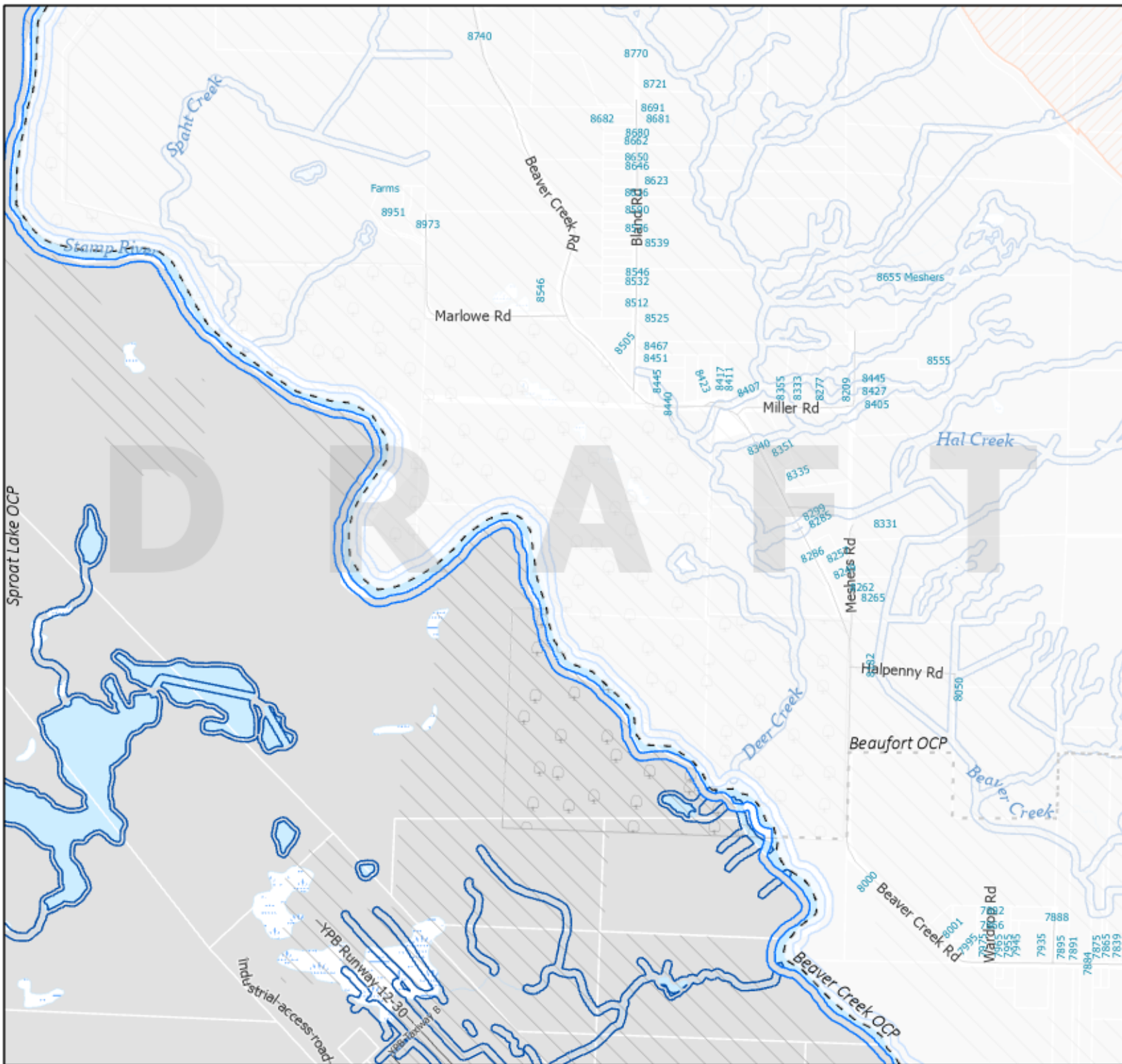
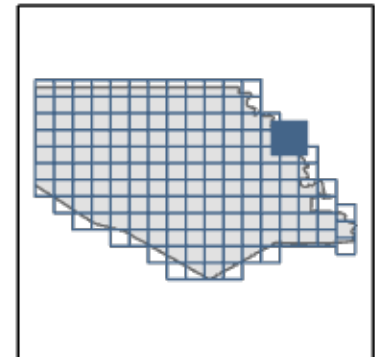
## Development Permit Areas

Date Created  
2020-08-12

Scale: 1:20,000



Page Key  
D14

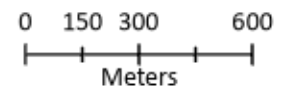


# Sproat Lake OCP Updates

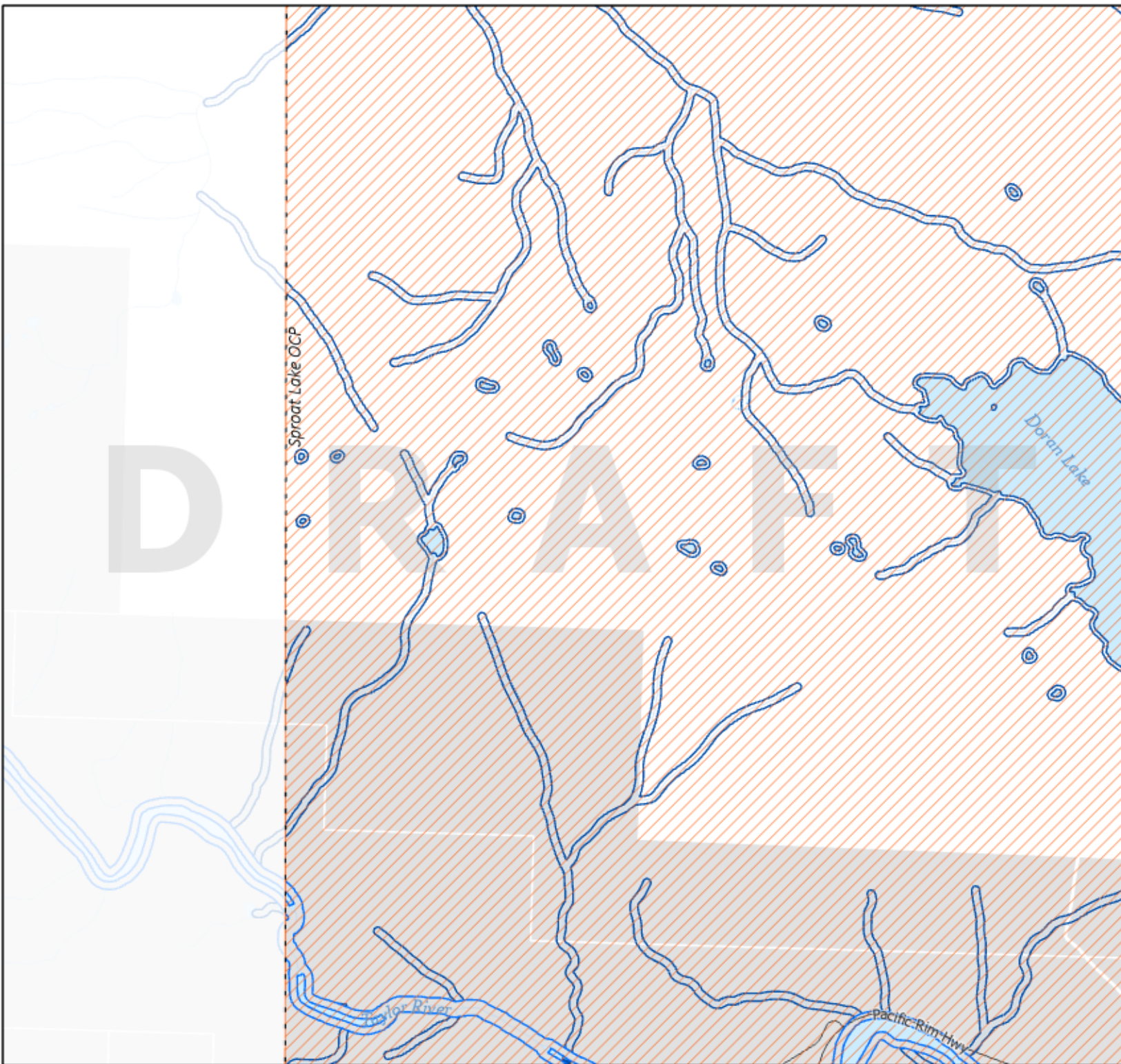
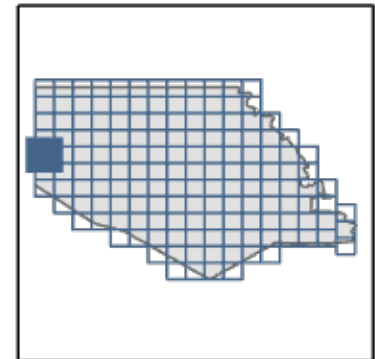
## Development Permit Areas

Date Created  
2020-08-12

Scale: 1:20,000



Page Key  
E1

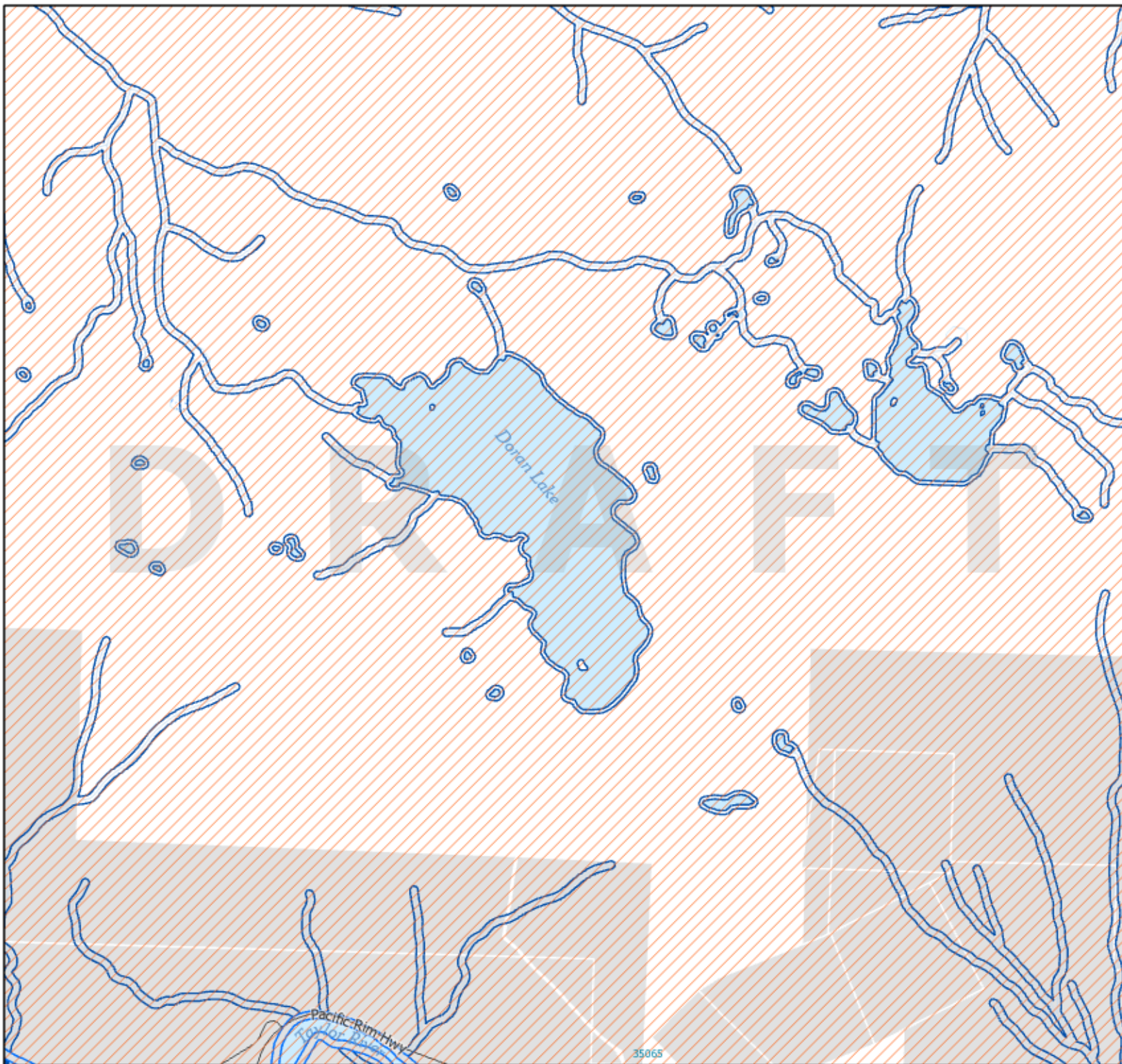
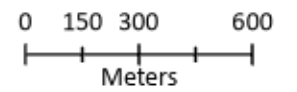


# Sproat Lake OCP Updates

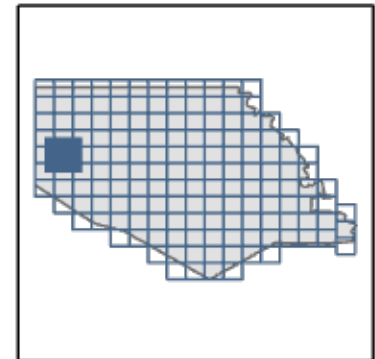
## Development Permit Areas

Date Created  
2020-08-12

Scale: 1:20,000



Page Key  
E2

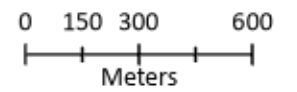


# Sproat Lake OCP Updates

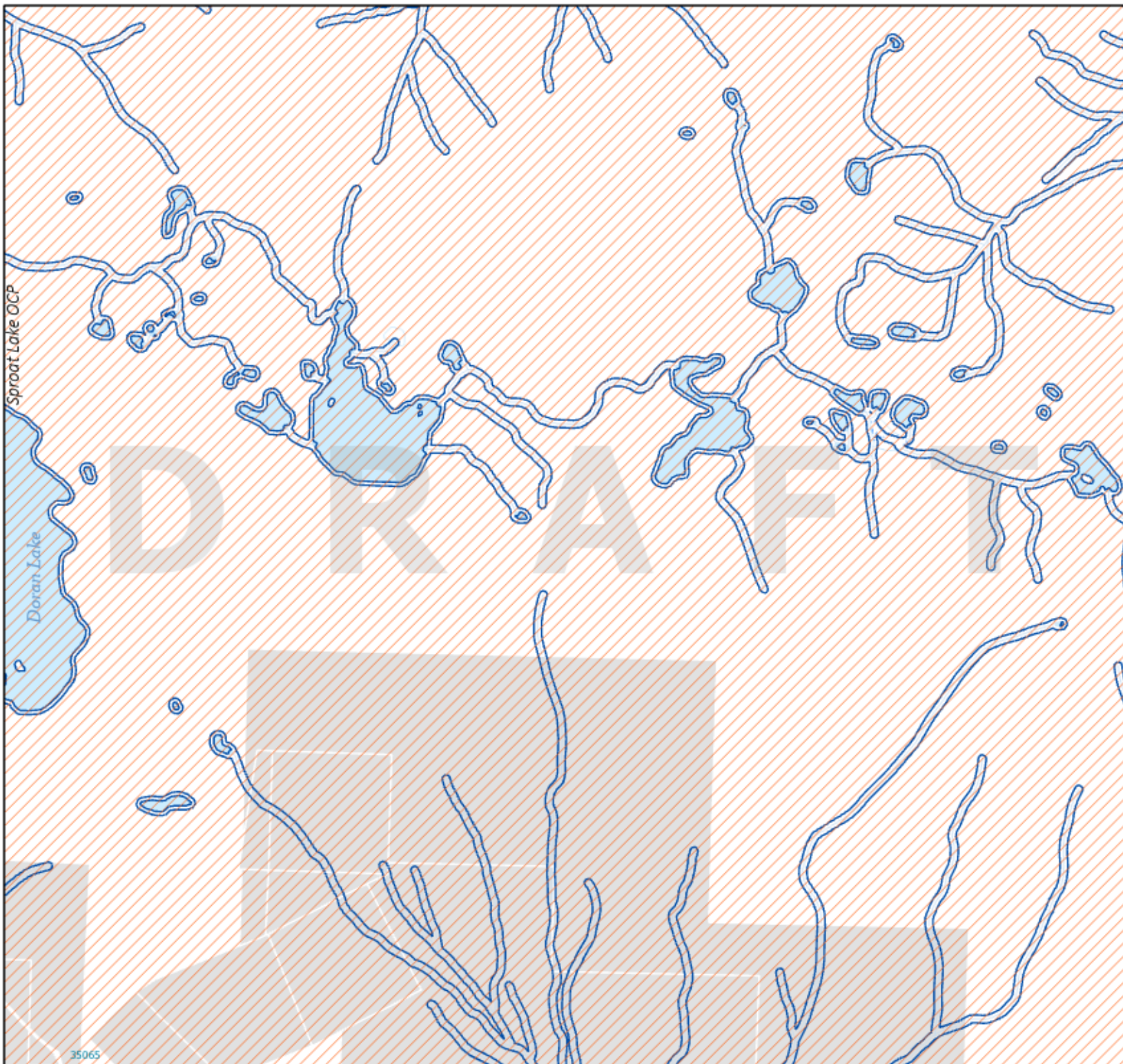
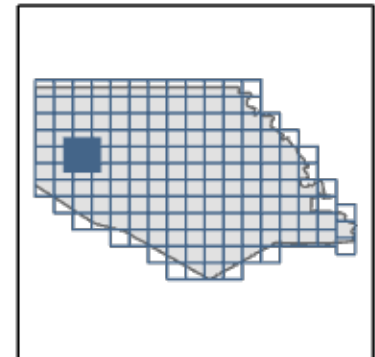
## Development Permit Areas

Date Created  
2020-08-12

Scale: 1:20,000



Page Key  
E3

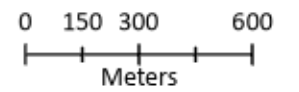


# Sproat Lake OCP Updates

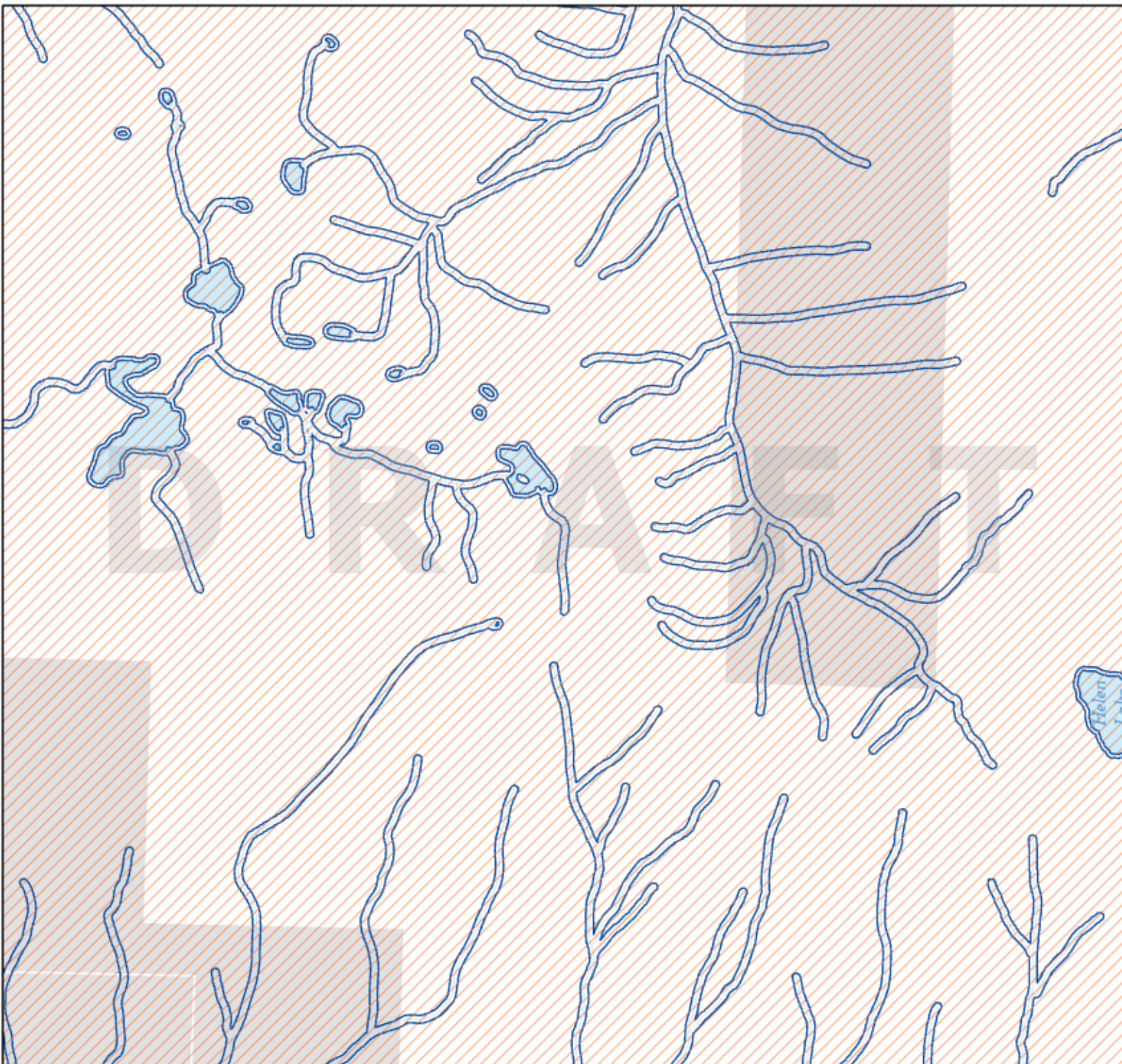
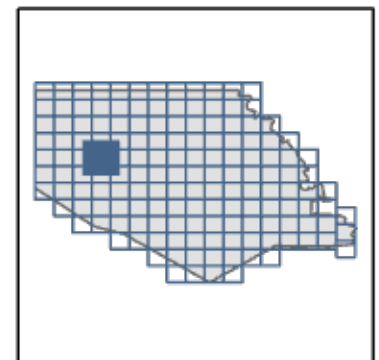
## Development Permit Areas

Date Created  
2020-08-12

Scale: 1:20,000



Page Key  
E4

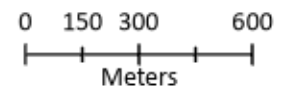


# Sproat Lake OCP Updates

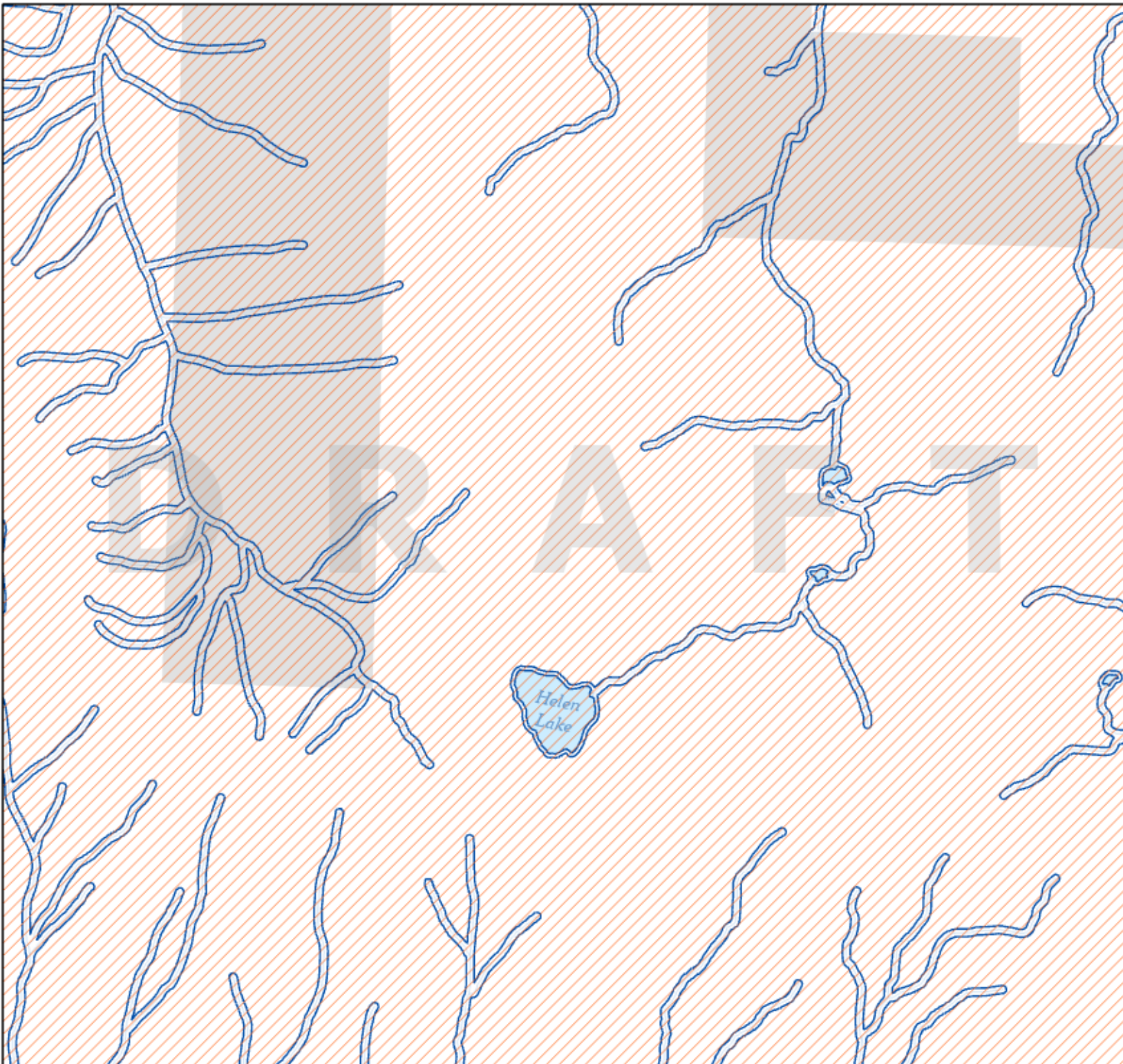
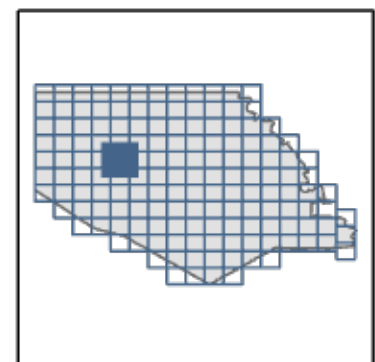
## Development Permit Areas

Date Created  
2020-08-12

Scale: 1:20,000



Page Key  
E5

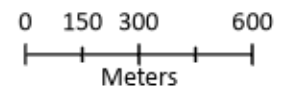


# Sproat Lake OCP Updates

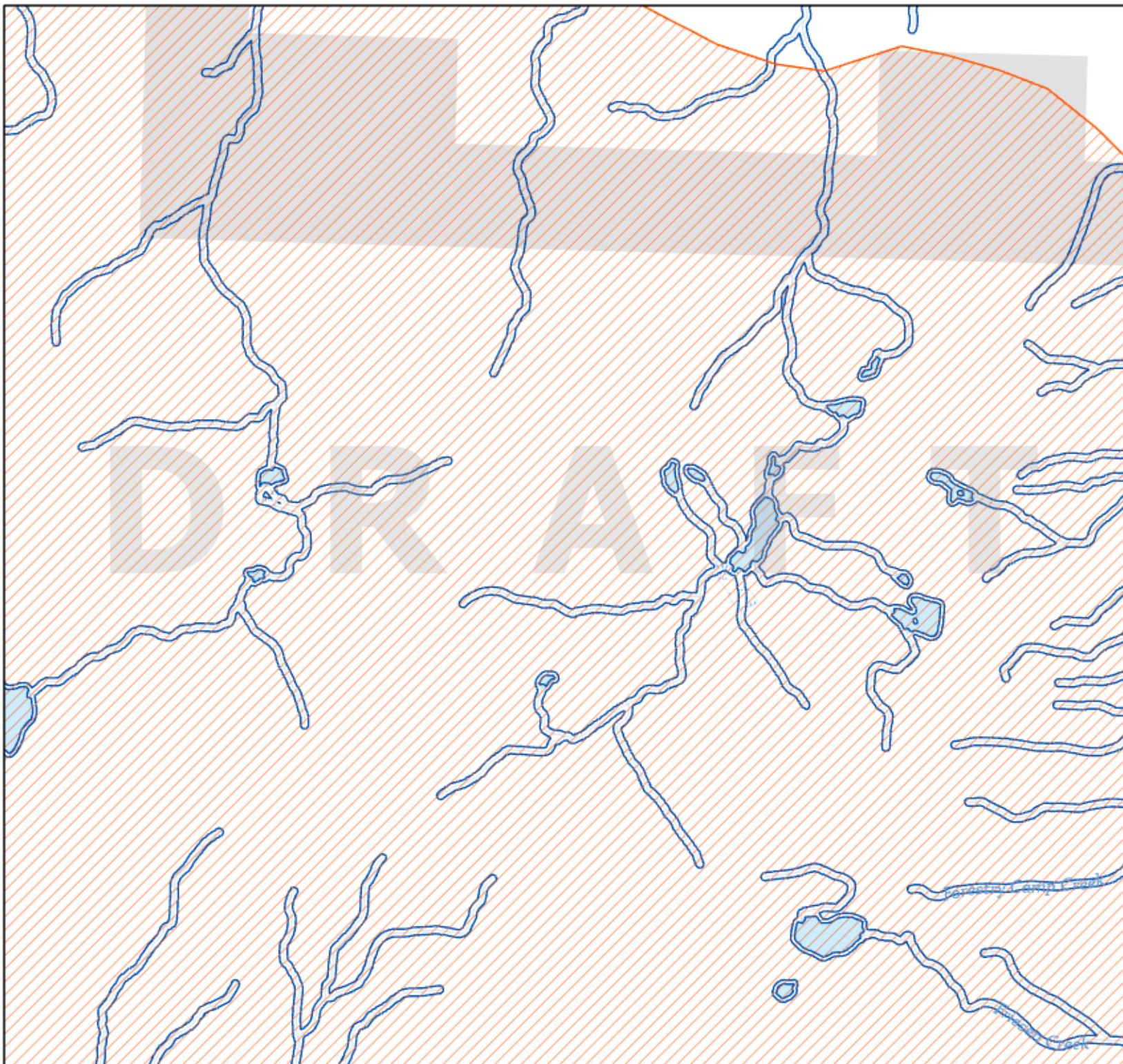
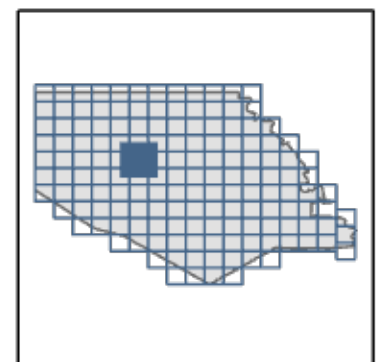
## Development Permit Areas

Date Created  
2020-08-12

Scale: 1:20,000



Page Key  
E6

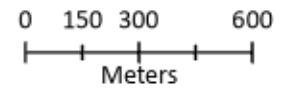


# Sproat Lake OCP Updates

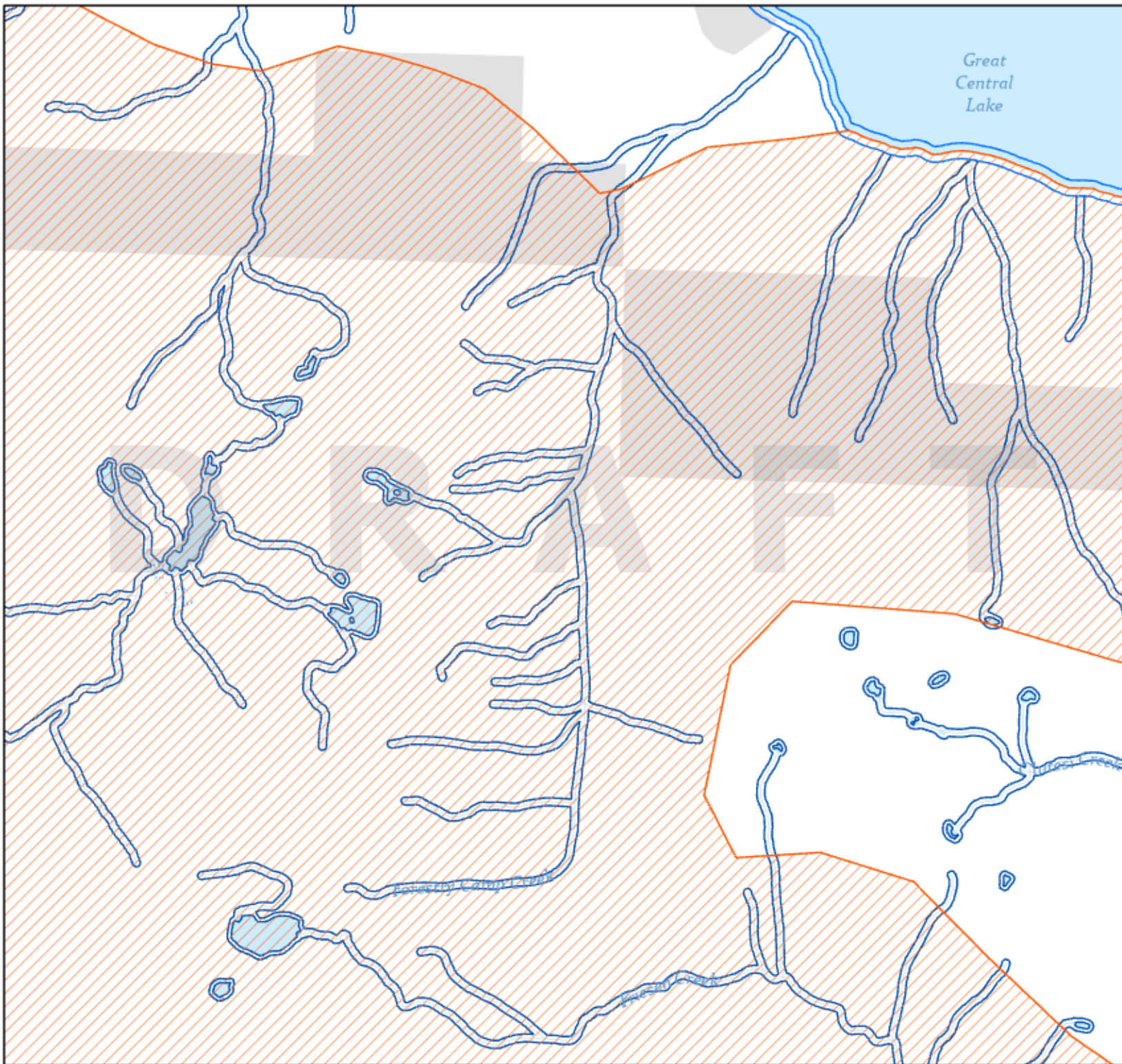
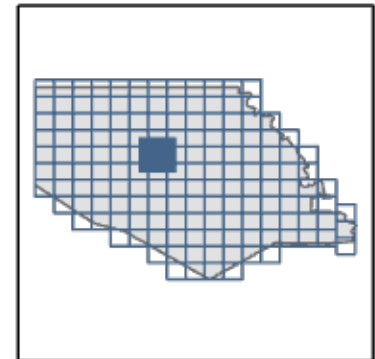
## Development Permit Areas

Date Created  
2020-08-12

Scale: 1:20,000



Page Key  
E7

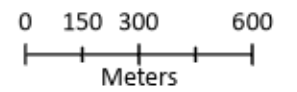


# Sproat Lake OCP Updates

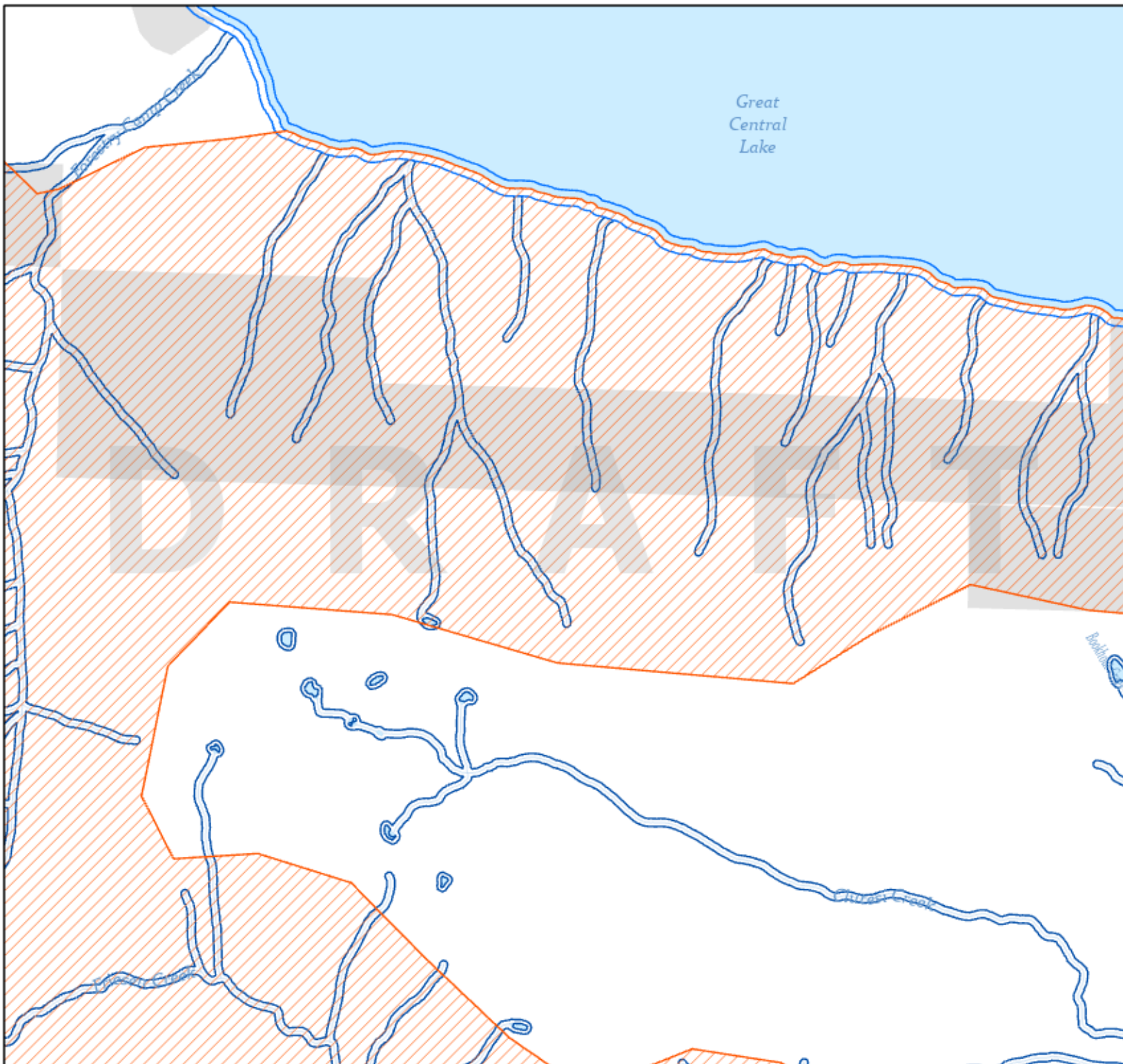
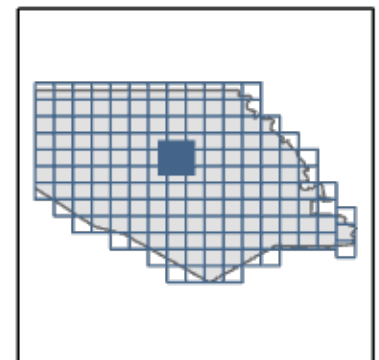
## Development Permit Areas

Date Created  
2020-08-12

Scale: 1:20,000



Page Key  
E8

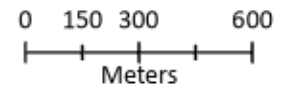


# Sproat Lake OCP Updates

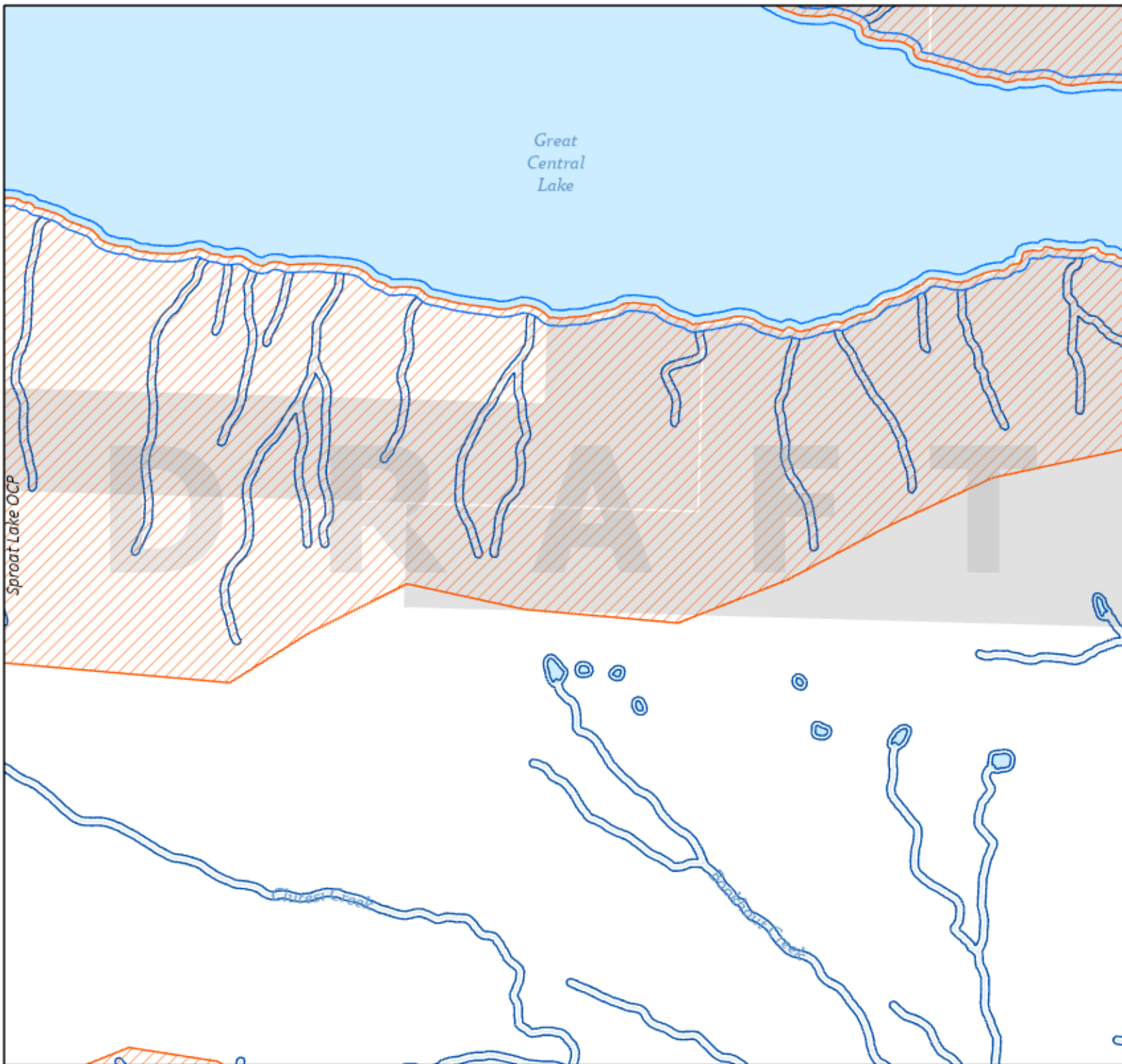
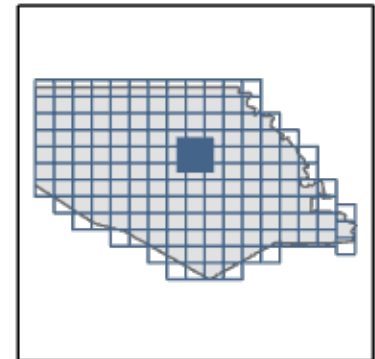
## Development Permit Areas

Date Created  
2020-08-12

Scale: 1:20,000



Page Key  
E9

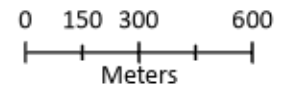


# Sproat Lake OCP Updates

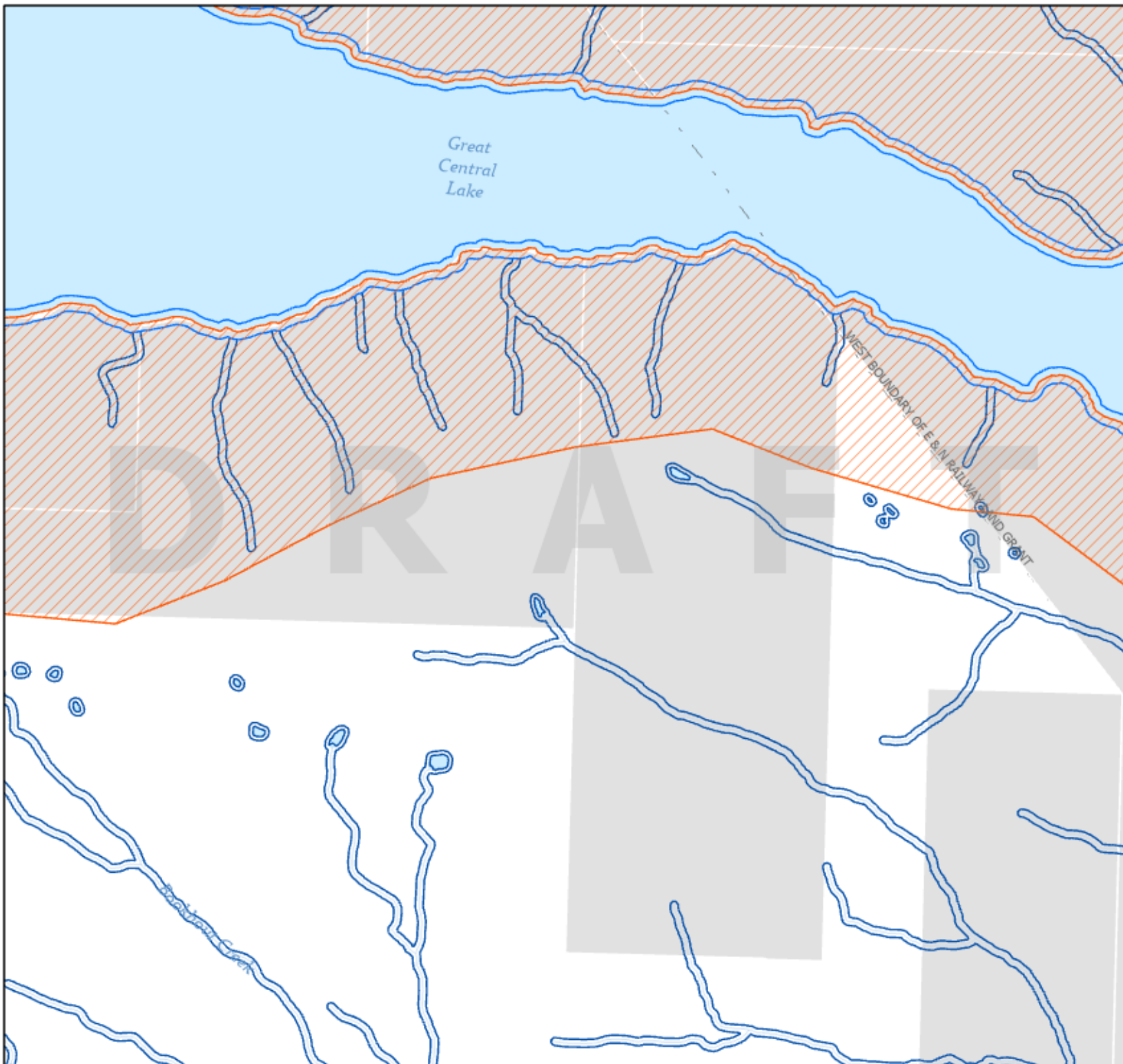
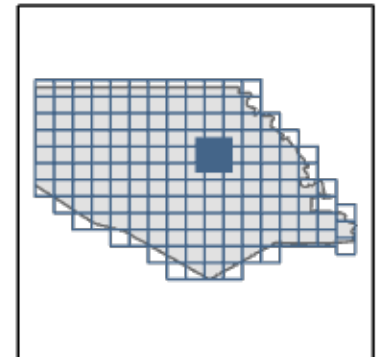
## Development Permit Areas

Date Created  
2020-08-12

Scale: 1:20,000



Page Key  
E10

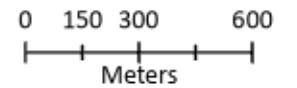


# Sproat Lake OCP Updates

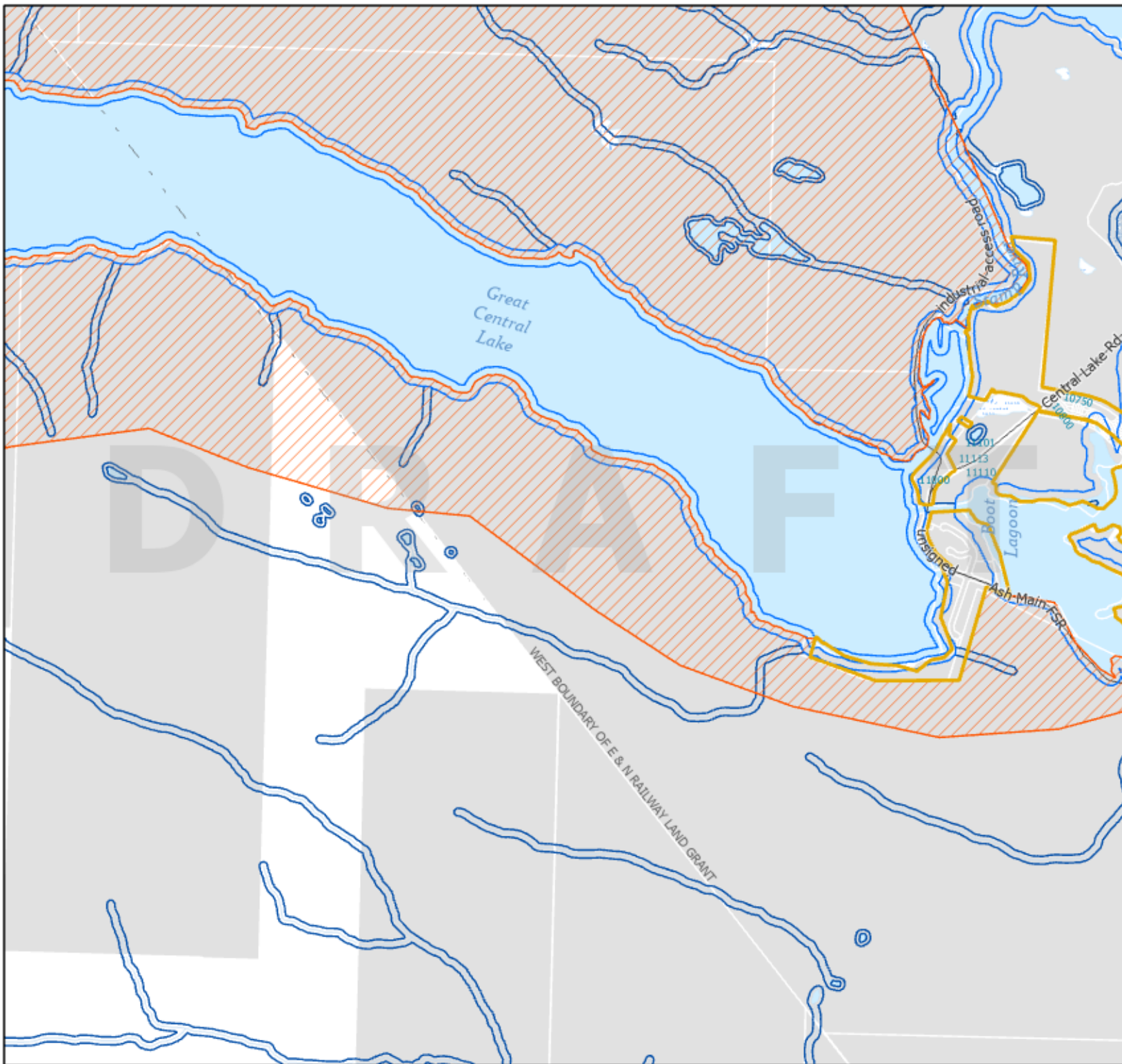
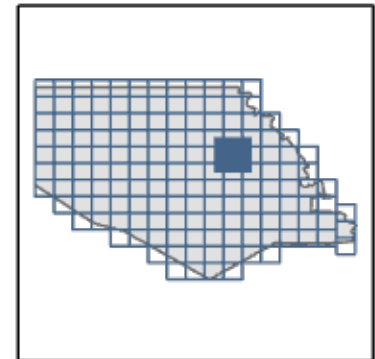
## Development Permit Areas

Date Created  
2020-08-12

Scale: 1:20,000



Page Key  
E11

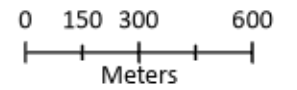


# Sproat Lake OCP Updates

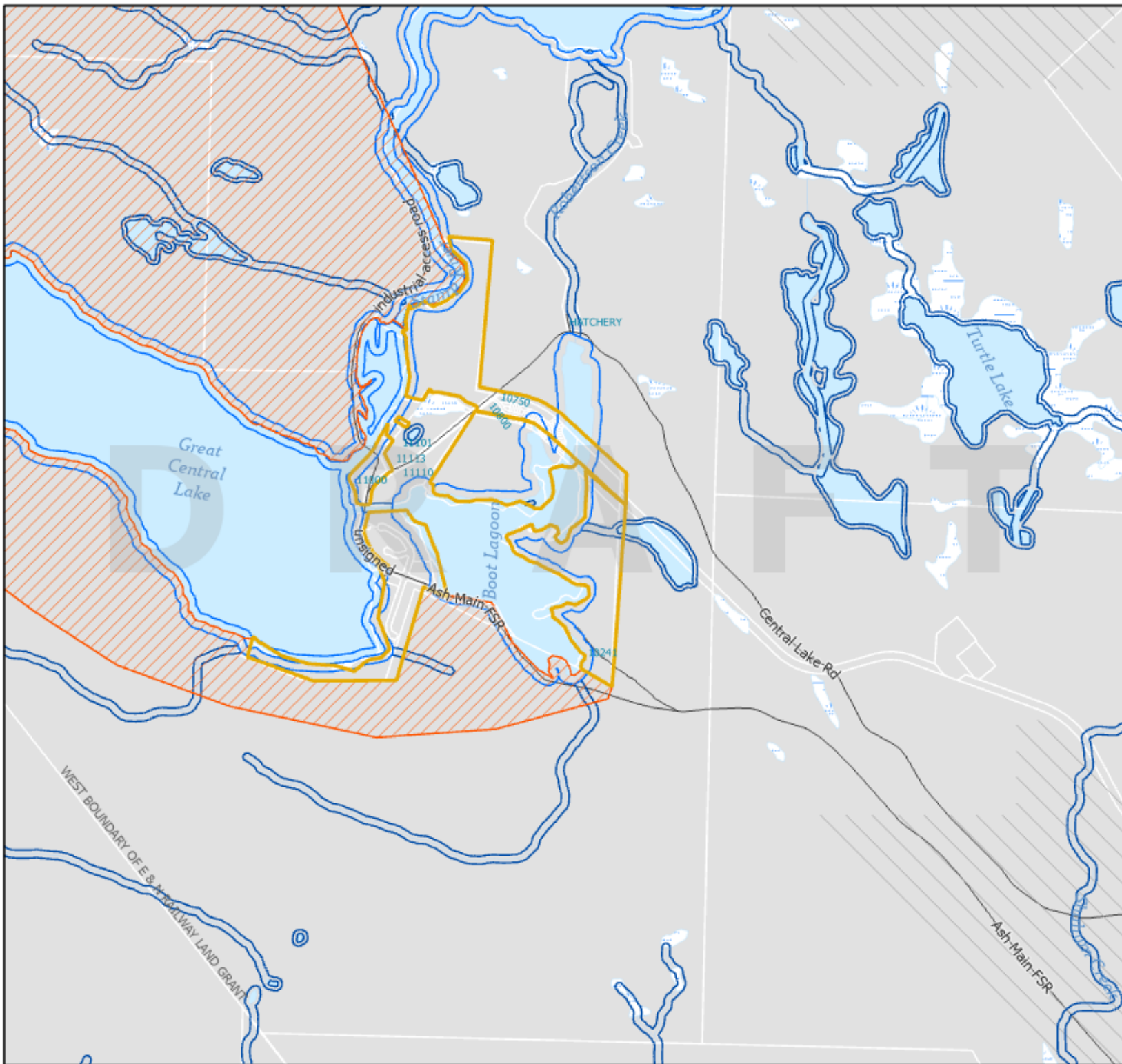
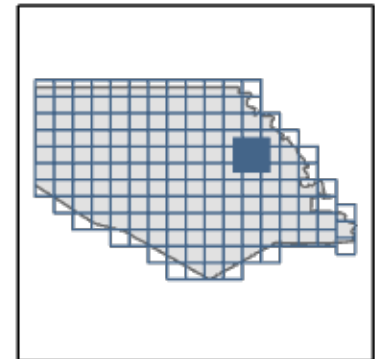
## Development Permit Areas

Date Created  
2020-08-12

Scale: 1:20,000



Page Key  
E12



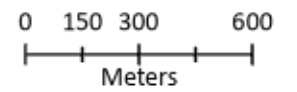


# Sproat Lake OCP Updates

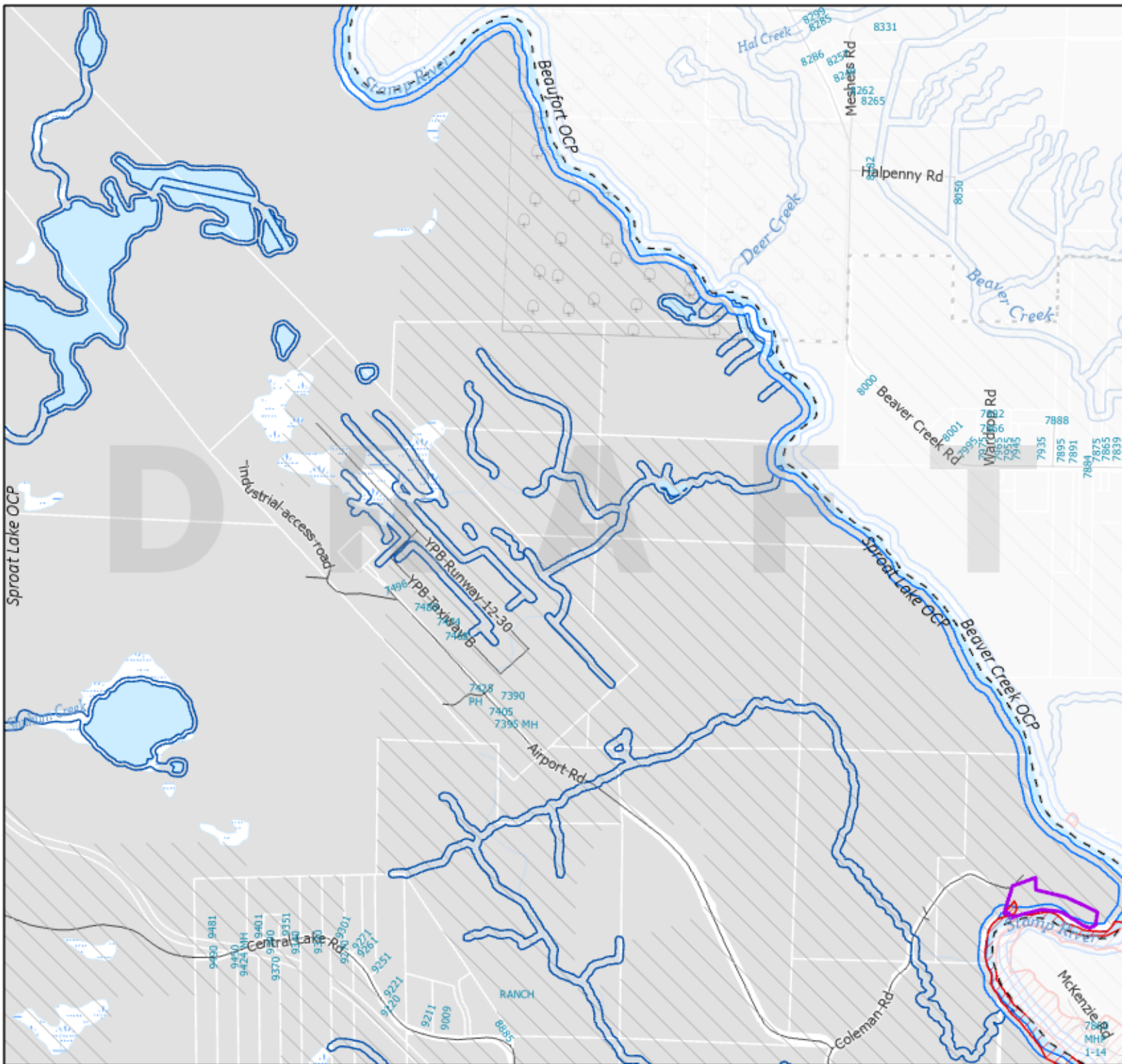
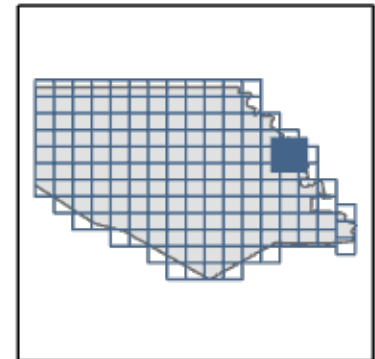
## Development Permit Areas

Date Created  
2020-08-12

Scale: 1:20,000



Page Key  
E14



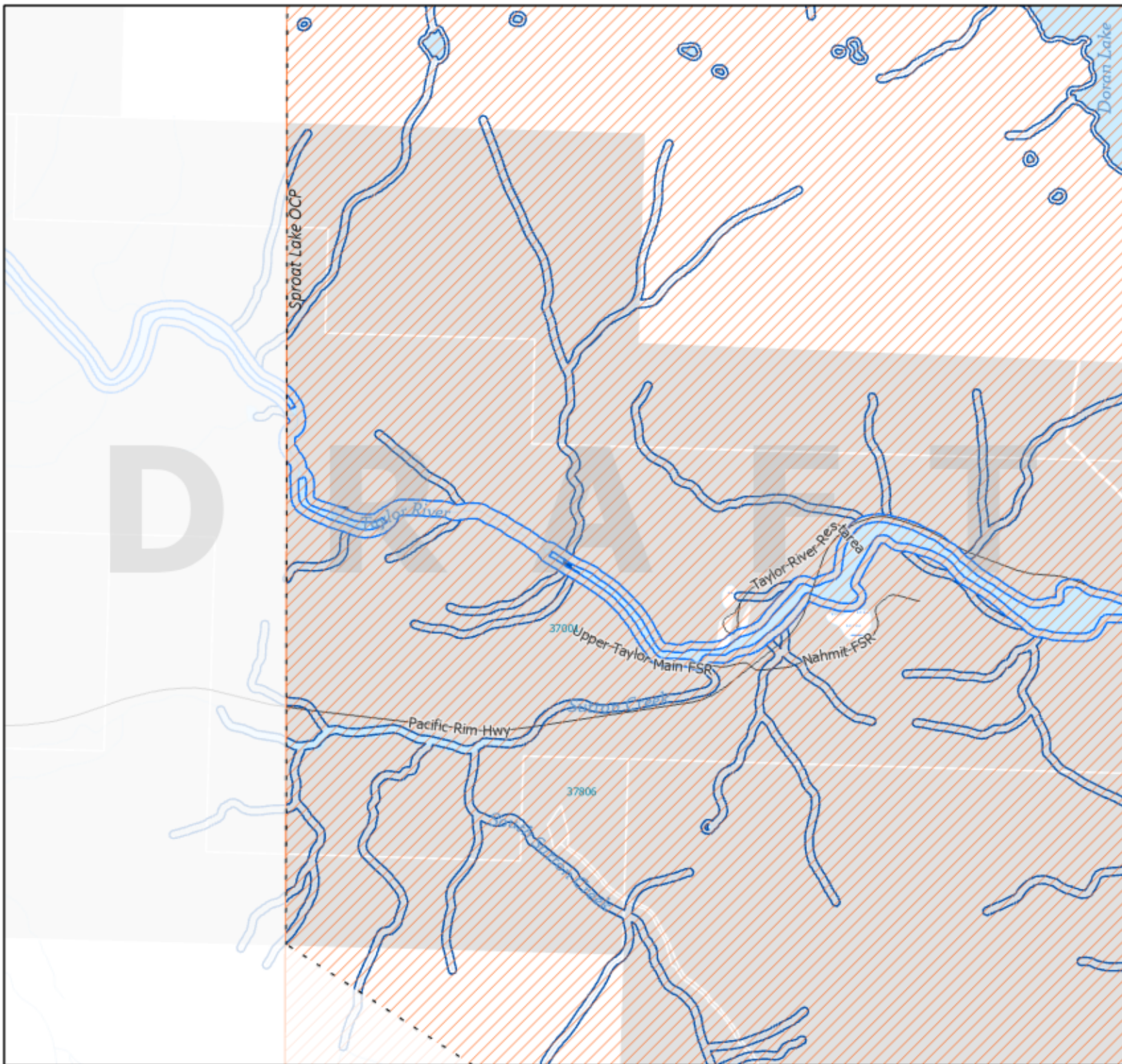
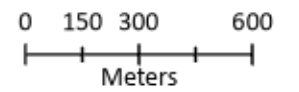


# Sproat Lake OCP Updates

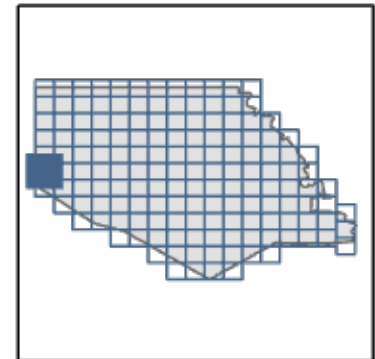
## Development Permit Areas

Date Created  
2020-08-12

Scale: 1:20,000



Page Key  
F1

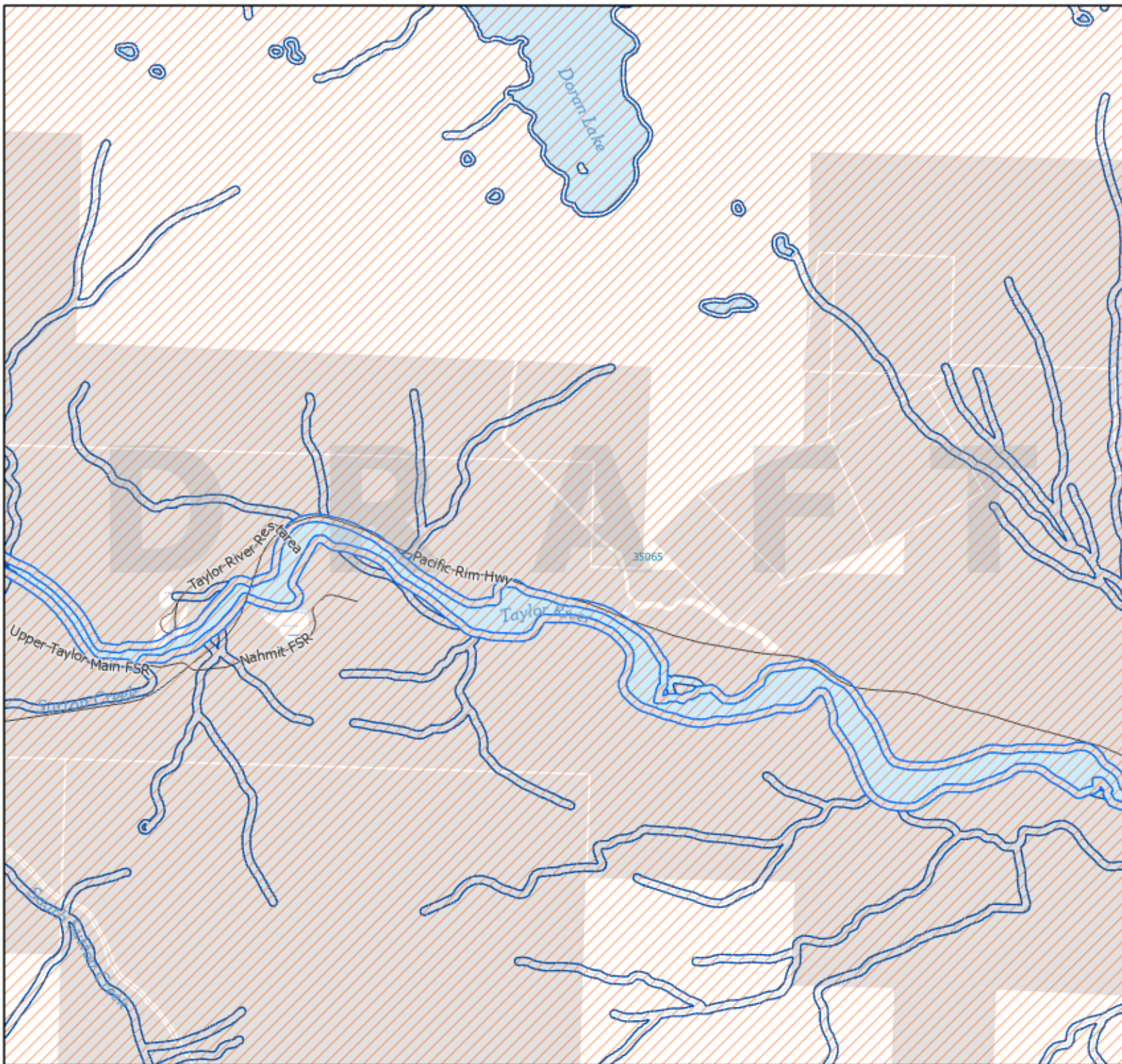
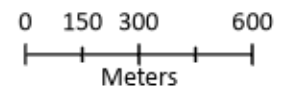


# Sproat Lake OCP Updates

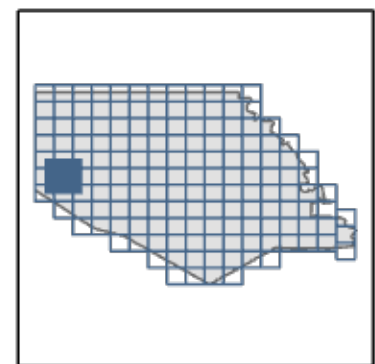
## Development Permit Areas

Date Created  
2020-08-12

Scale: 1:20,000



Page Key  
F2

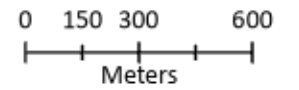


# Sproat Lake OCP Updates

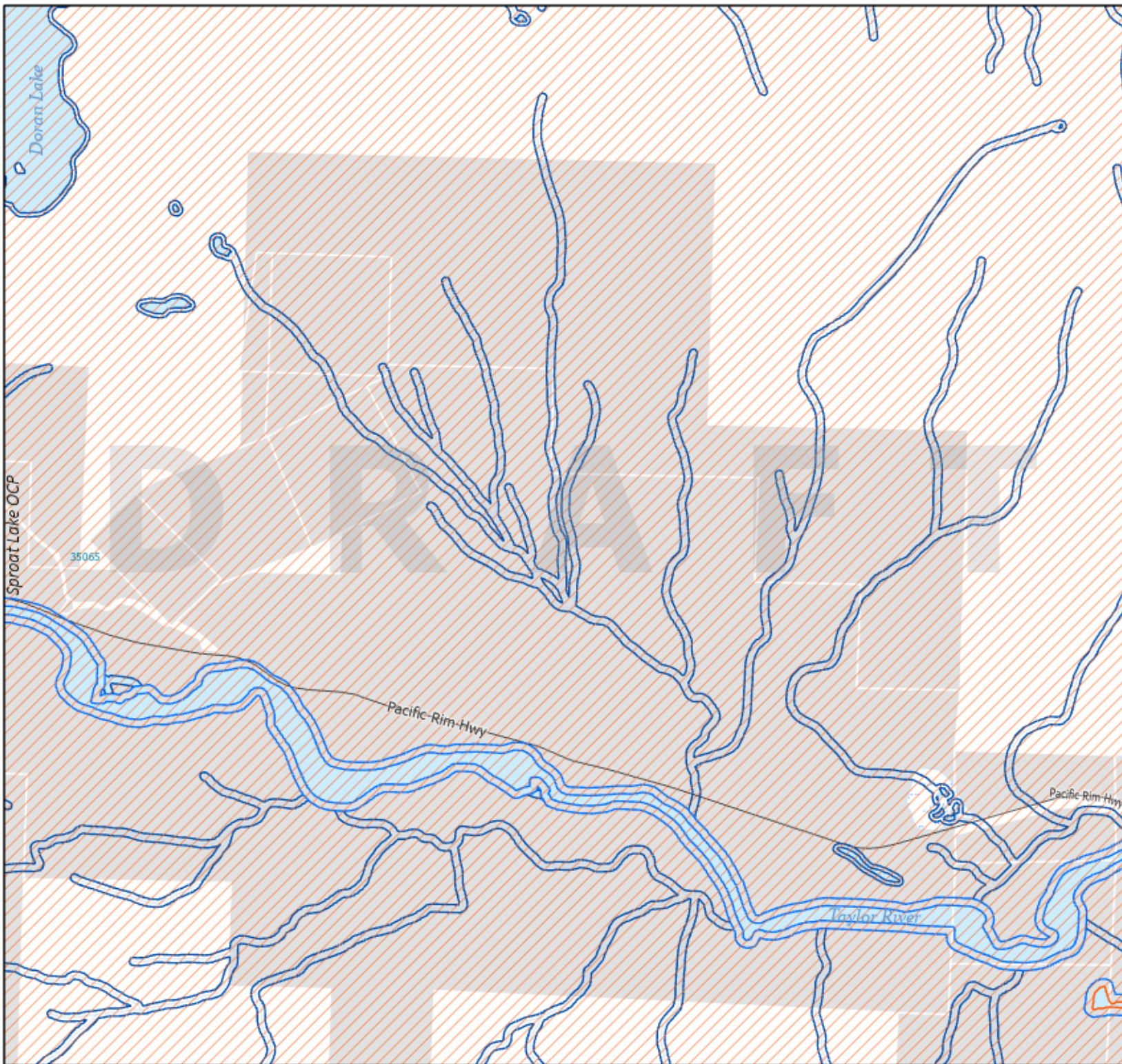
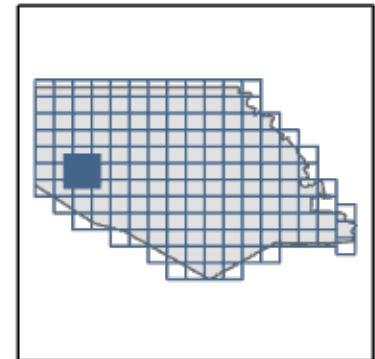
## Development Permit Areas

Date Created  
2020-08-12

Scale: 1:20,000



Page Key  
F3

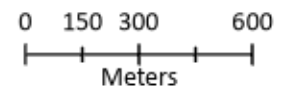


# Sproat Lake OCP Updates

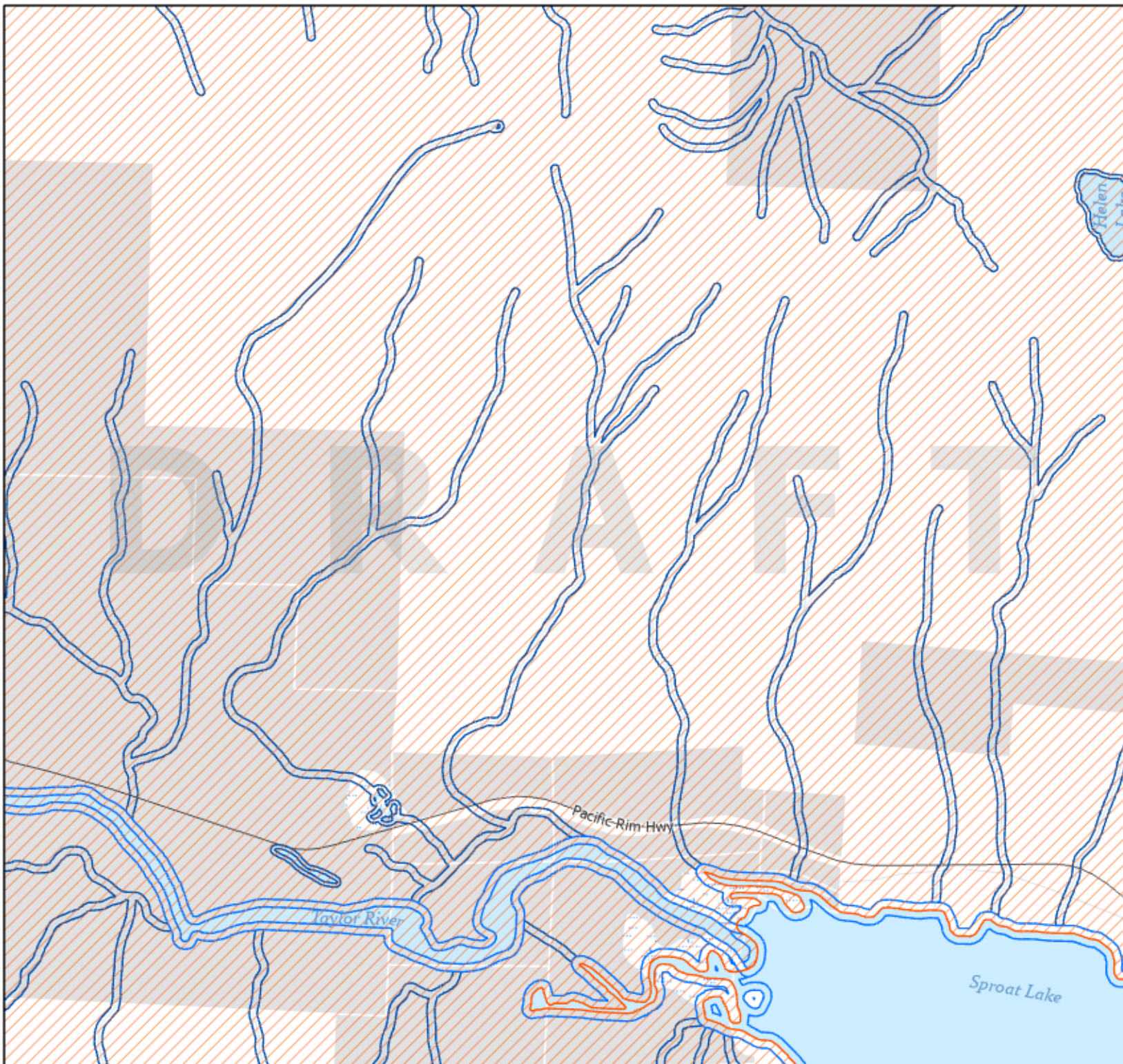
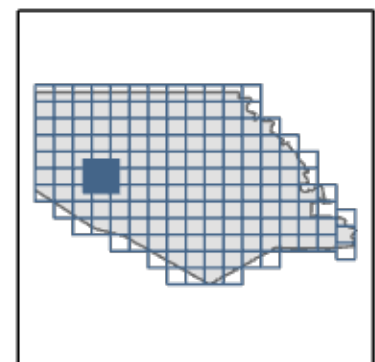
## Development Permit Areas

Date Created  
2020-08-12

Scale: 1:20,000



Page Key  
F4

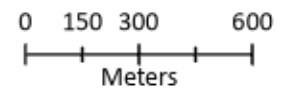


# Sproat Lake OCP Updates

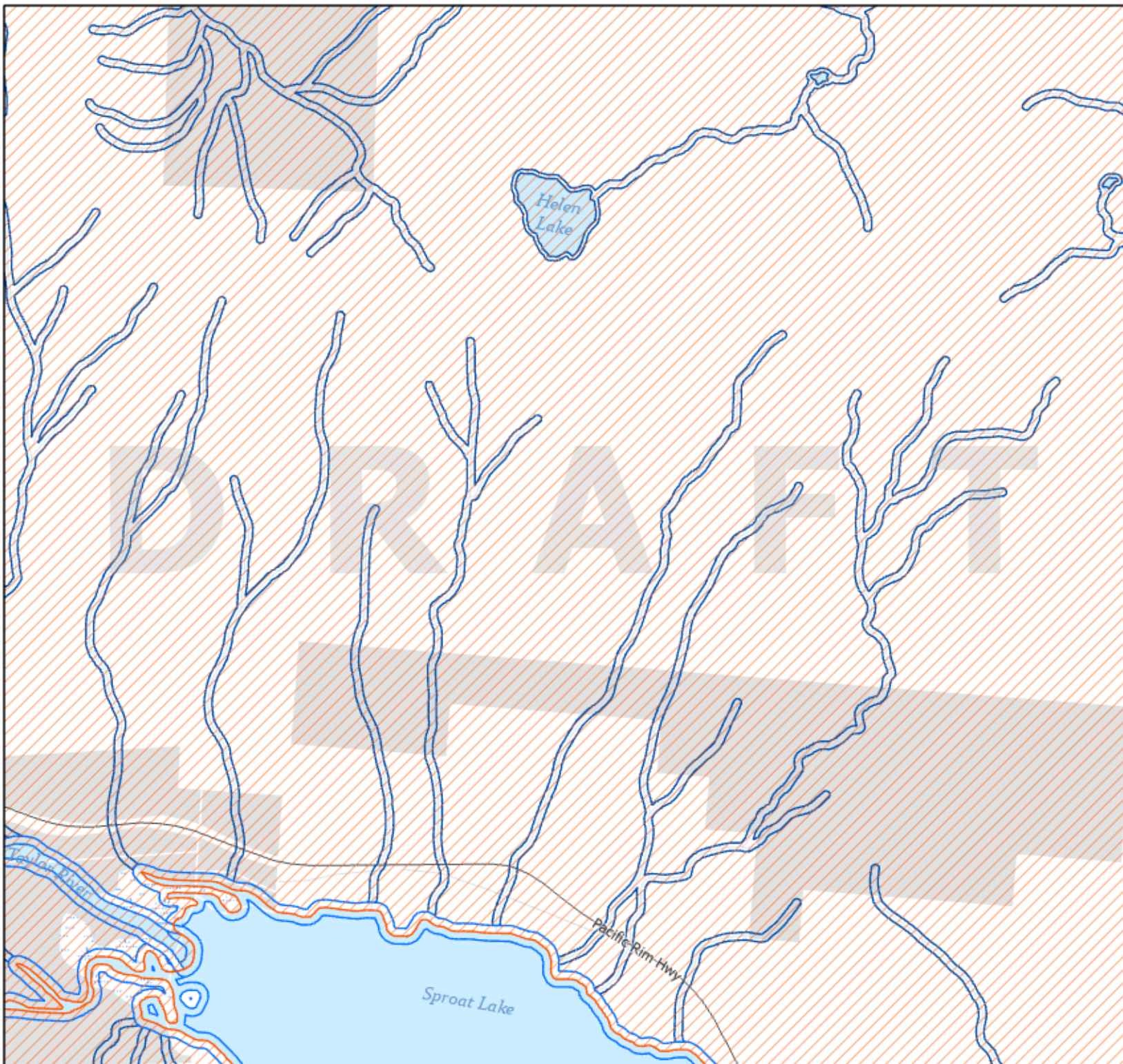
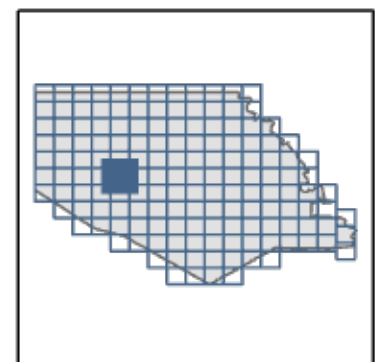
## Development Permit Areas

Date Created  
2020-08-12

Scale: 1:20,000



Page Key  
F5

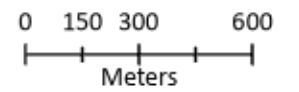


# Sproat Lake OCP Updates

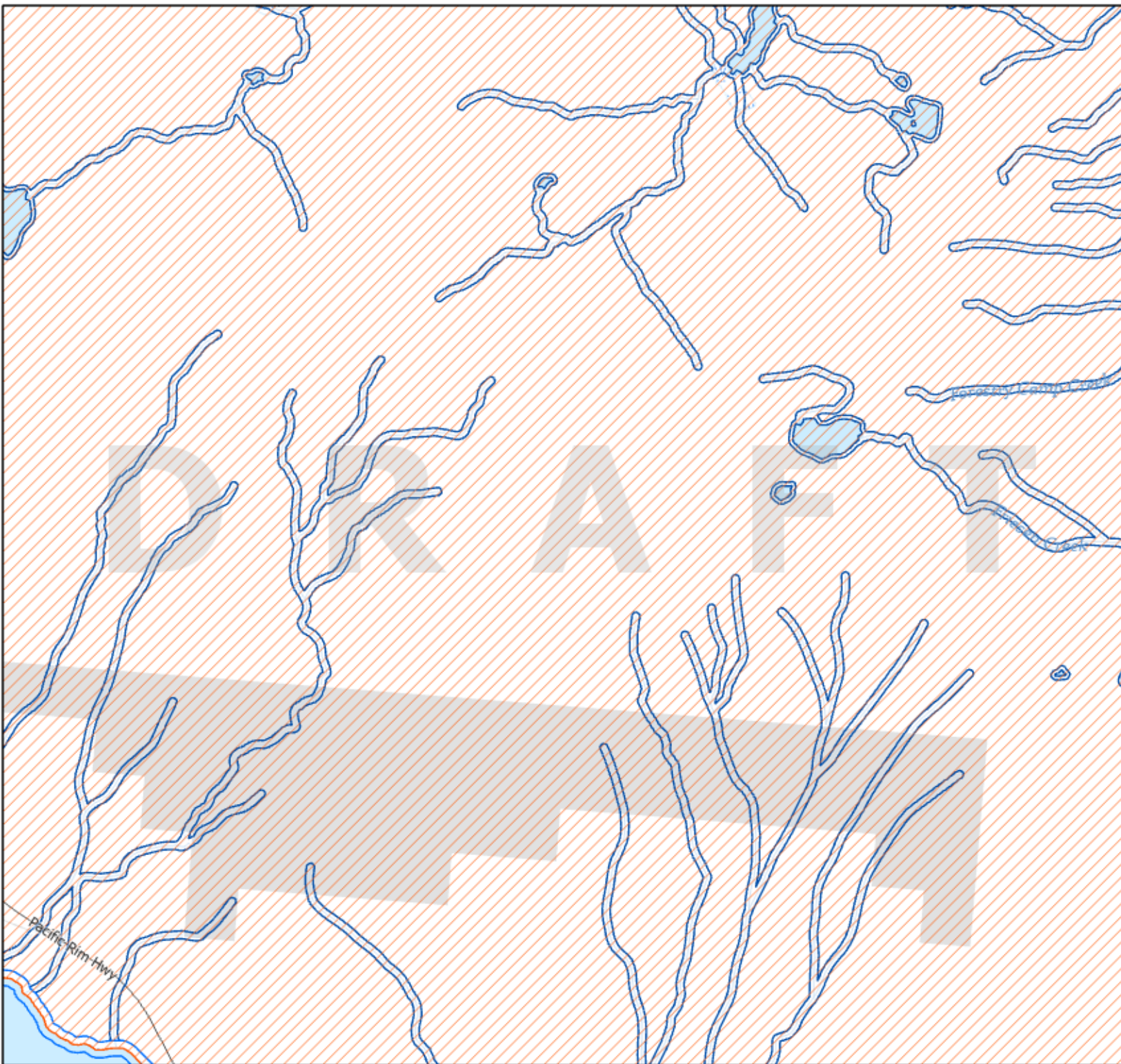
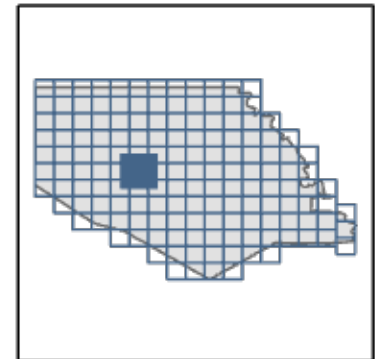
## Development Permit Areas

Date Created  
2020-08-12

Scale: 1:20,000



Page Key  
F6

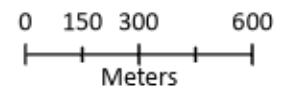


# Sproat Lake OCP Updates

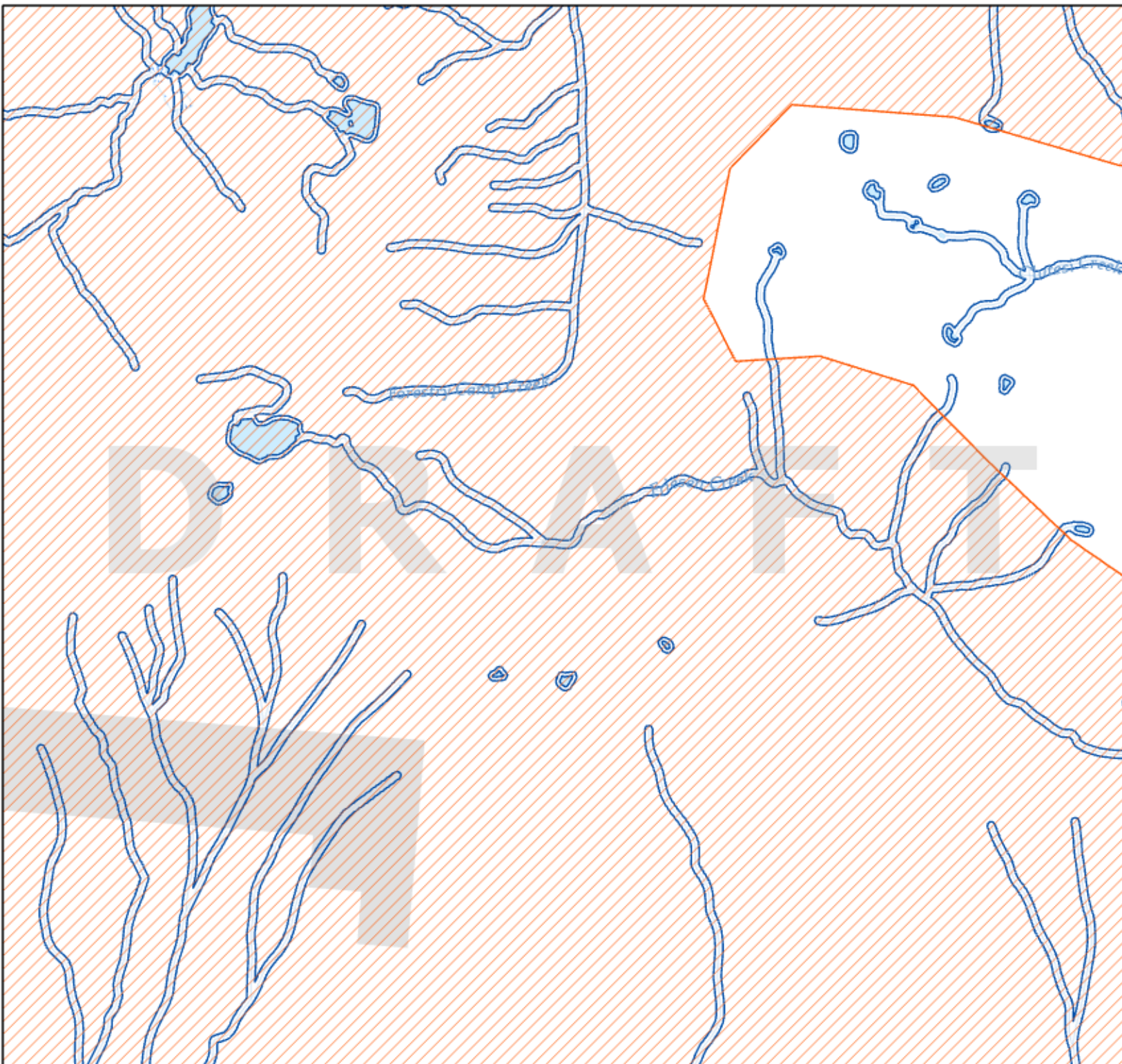
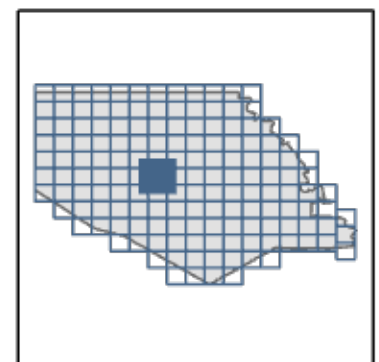
## Development Permit Areas

Date Created  
2020-08-12

Scale: 1:20,000



Page Key  
F7

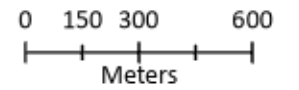


# Sproat Lake OCP Updates

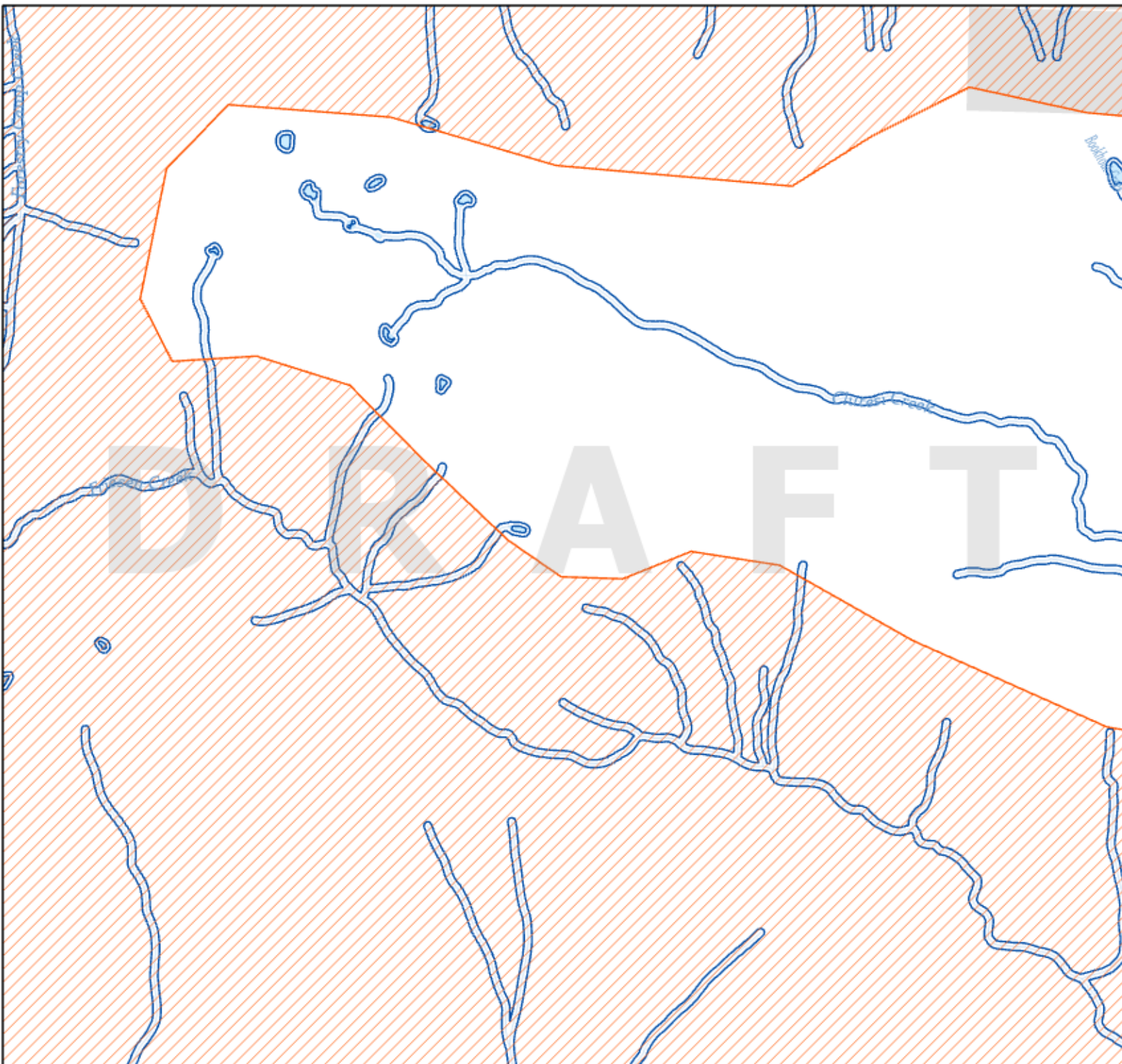
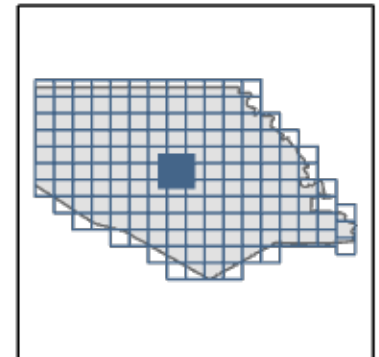
## Development Permit Areas

Date Created  
2020-08-12

Scale: 1:20,000



Page Key  
F8

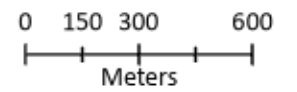


# Sproat Lake OCP Updates

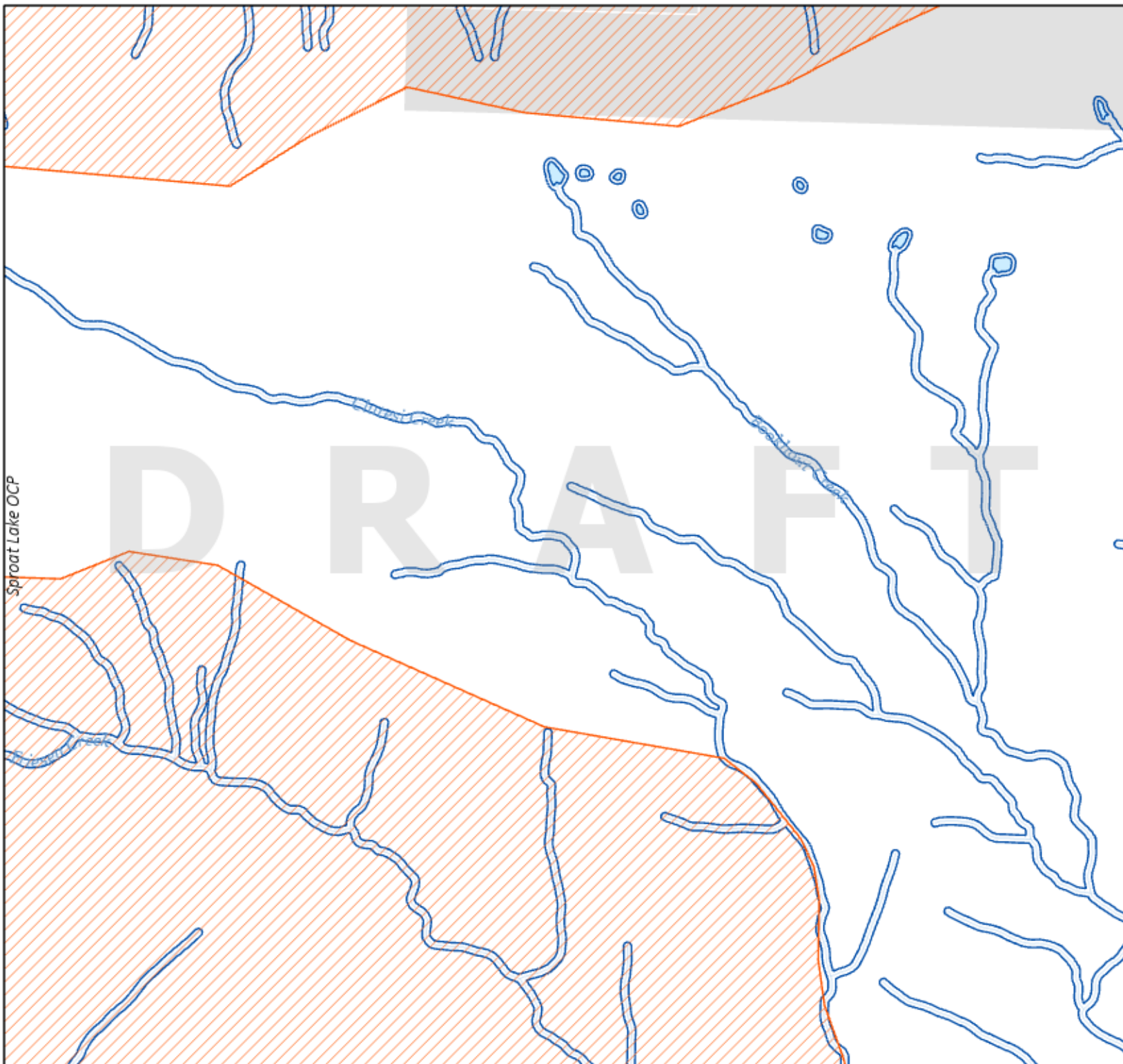
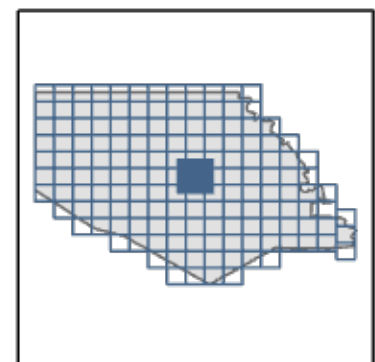
## Development Permit Areas

Date Created  
2020-08-12

Scale: 1:20,000



Page Key  
F9



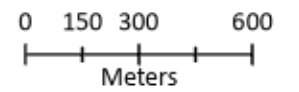
Sproat Lake OCP

# Sproat Lake OCP Updates

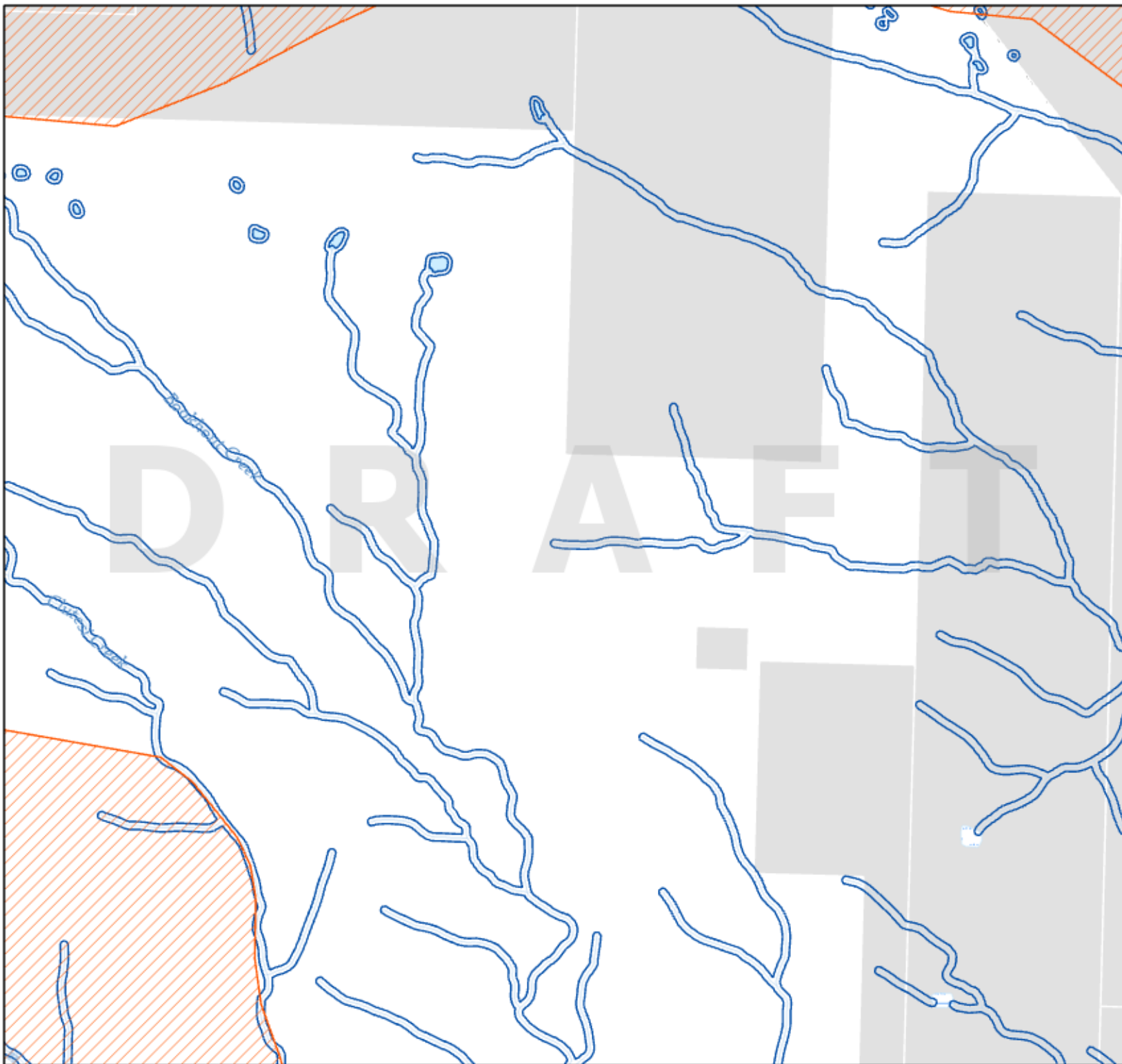
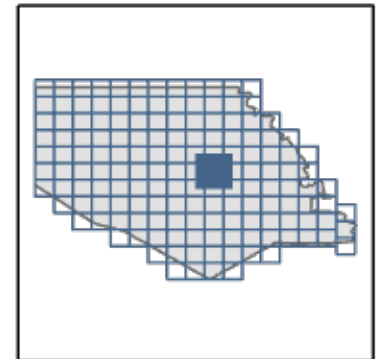
## Development Permit Areas

Date Created  
2020-08-12

Scale: 1:20,000



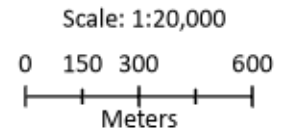
Page Key  
F10



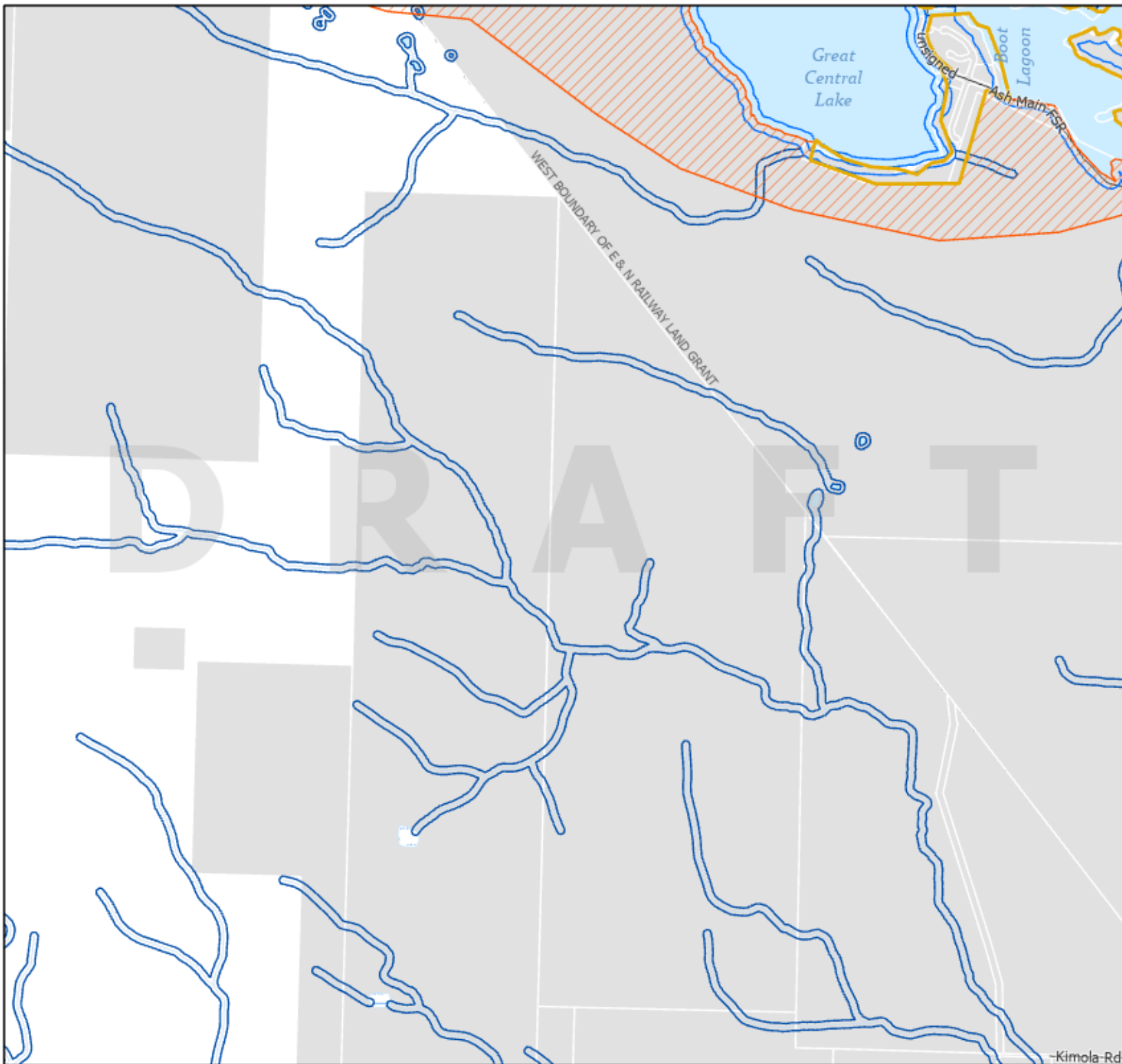
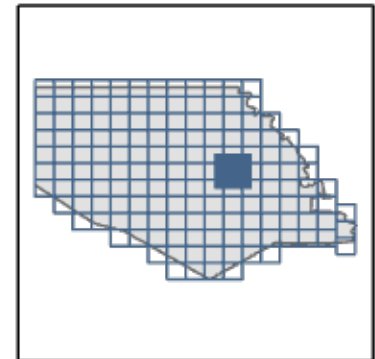
# Sproat Lake OCP Updates

## Development Permit Areas

Date Created  
2020-08-12



Page Key  
F11

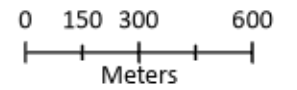


# Sproat Lake OCP Updates

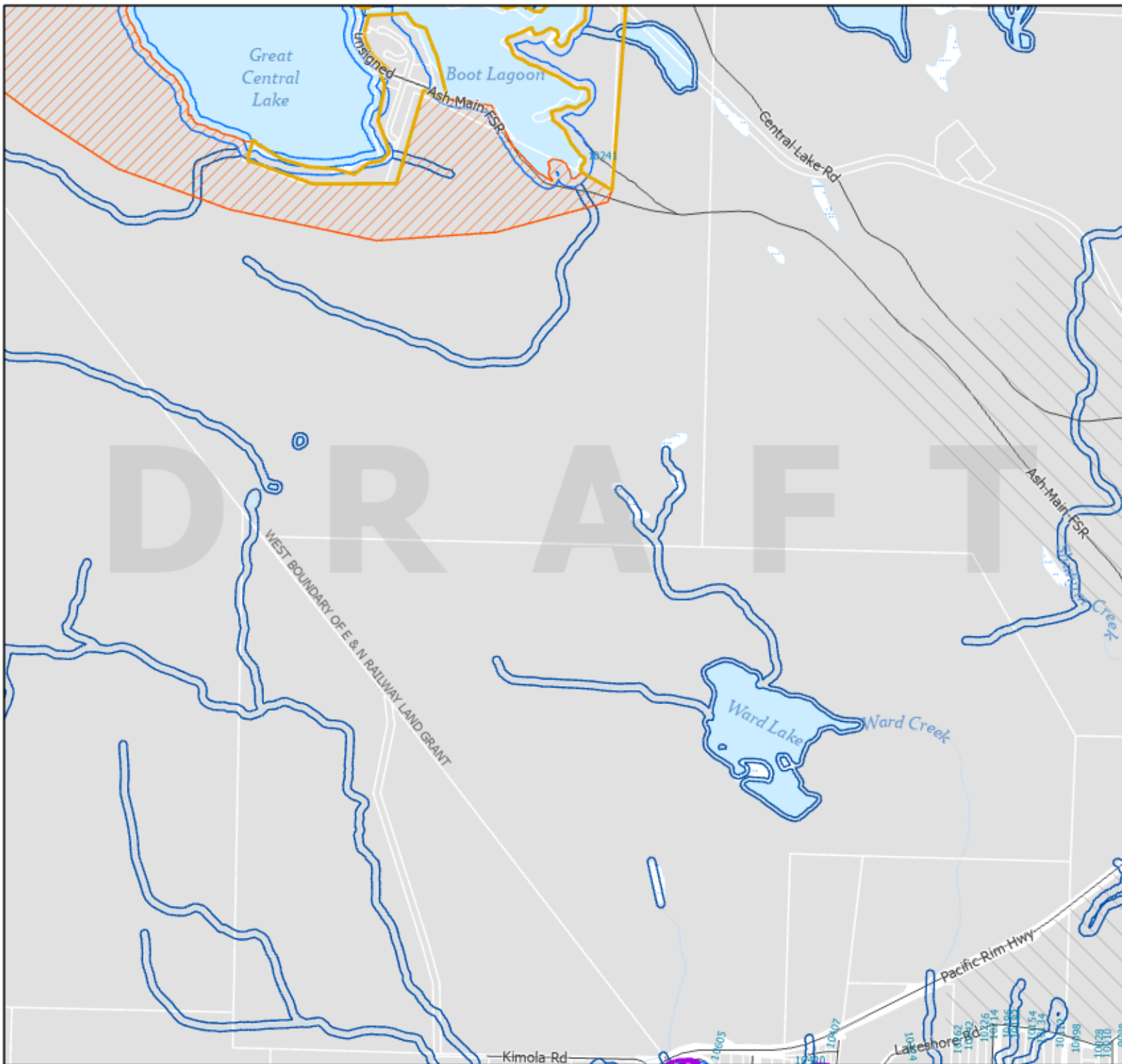
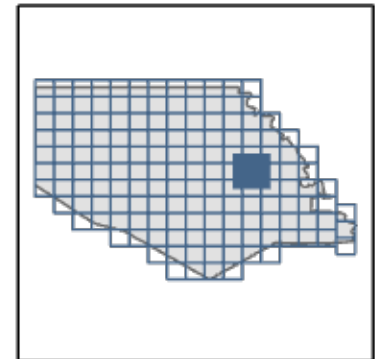
## Development Permit Areas

Date Created  
2020-08-12

Scale: 1:20,000



Page Key  
F12



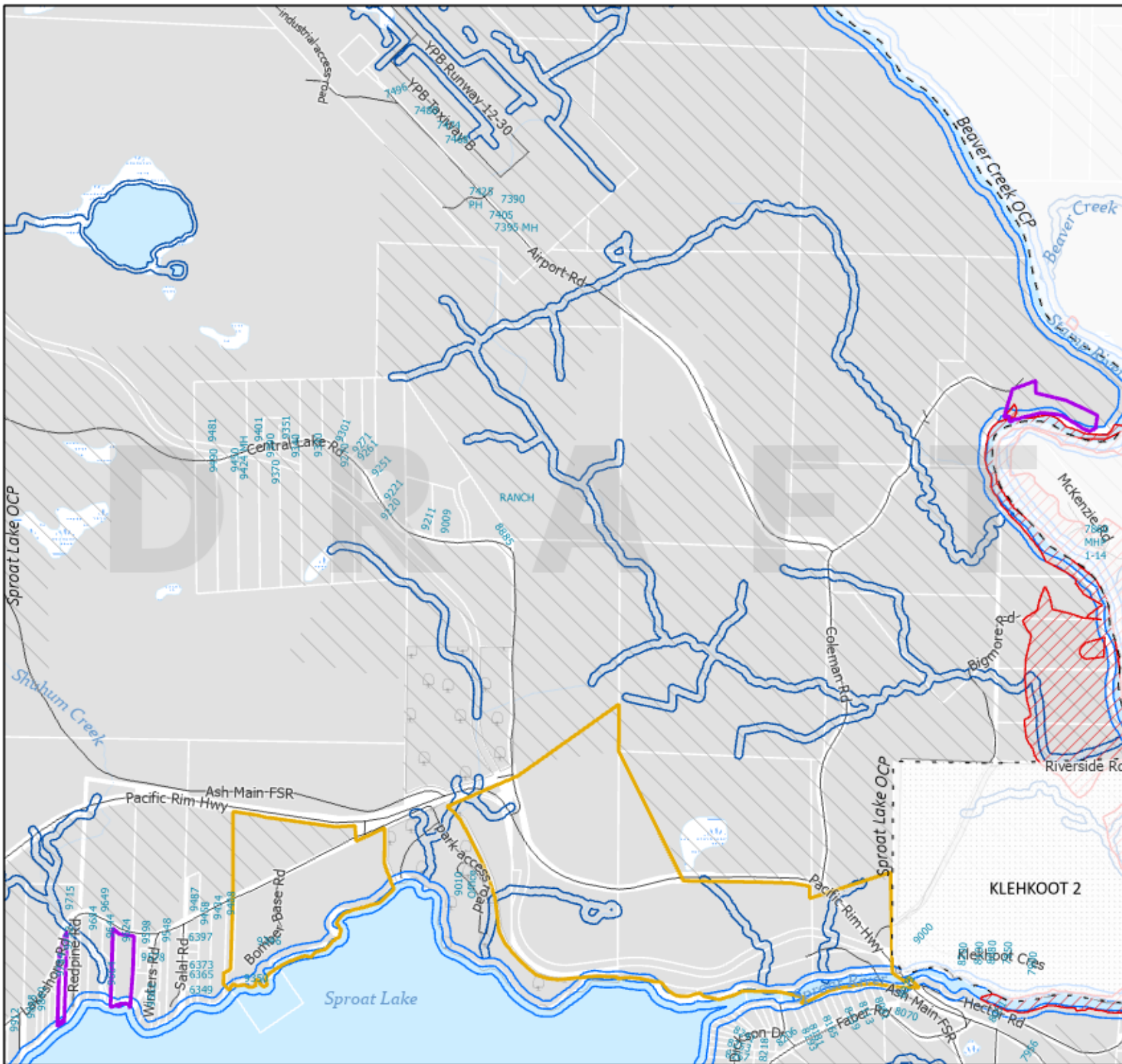
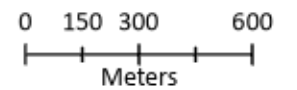


# Sproat Lake OCP Updates

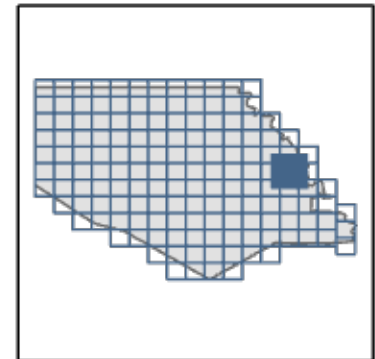
## Development Permit Areas

Date Created  
2020-08-12

Scale: 1:20,000



Page Key  
F14

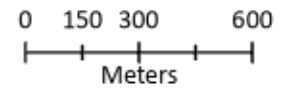


# Sproat Lake OCP Updates

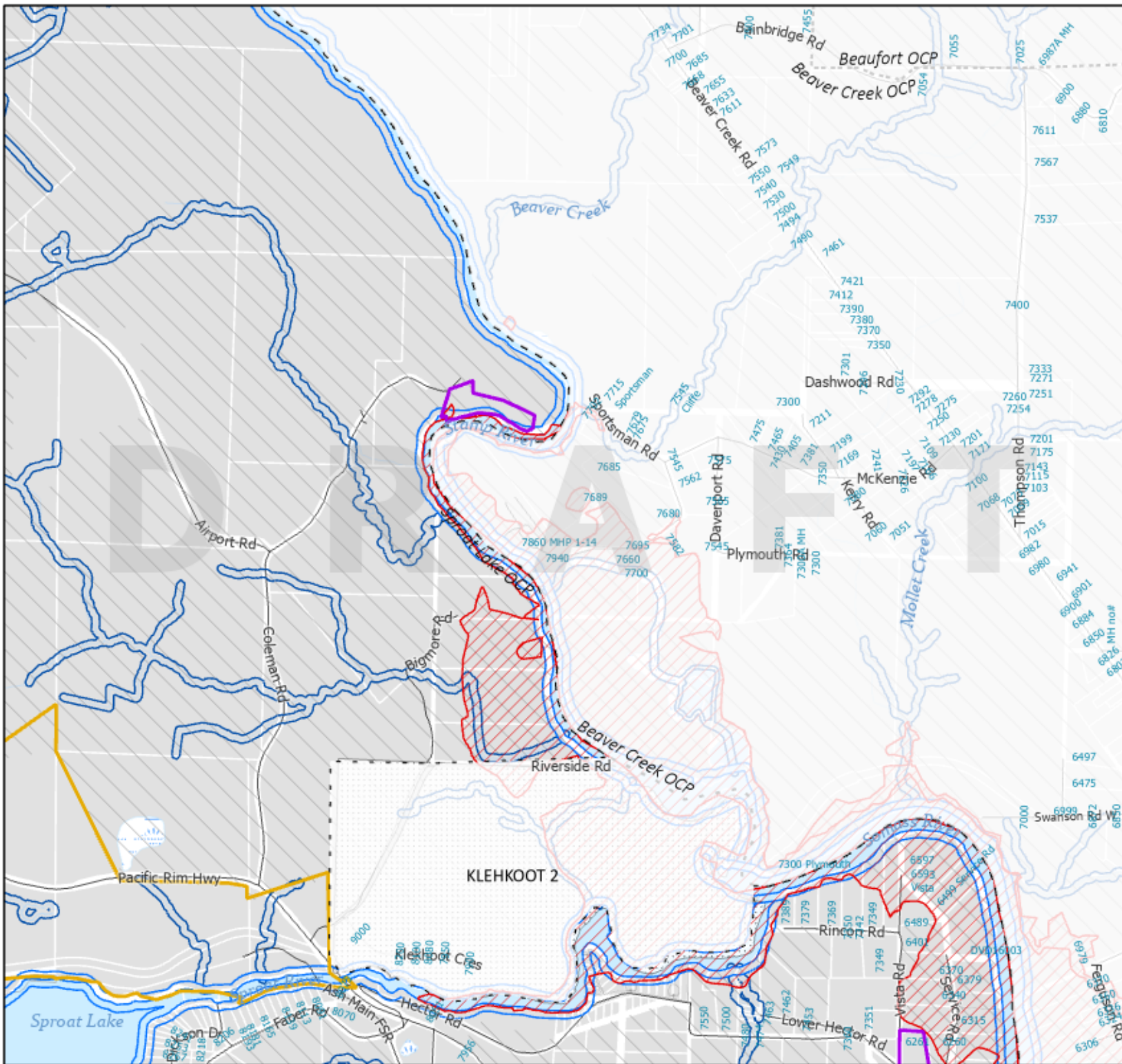
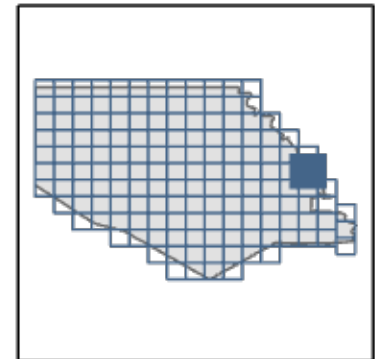
## Development Permit Areas

Date Created  
2020-08-12

Scale: 1:20,000



Page Key  
F15

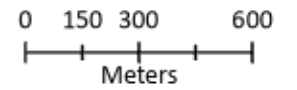


# Sproat Lake OCP Updates

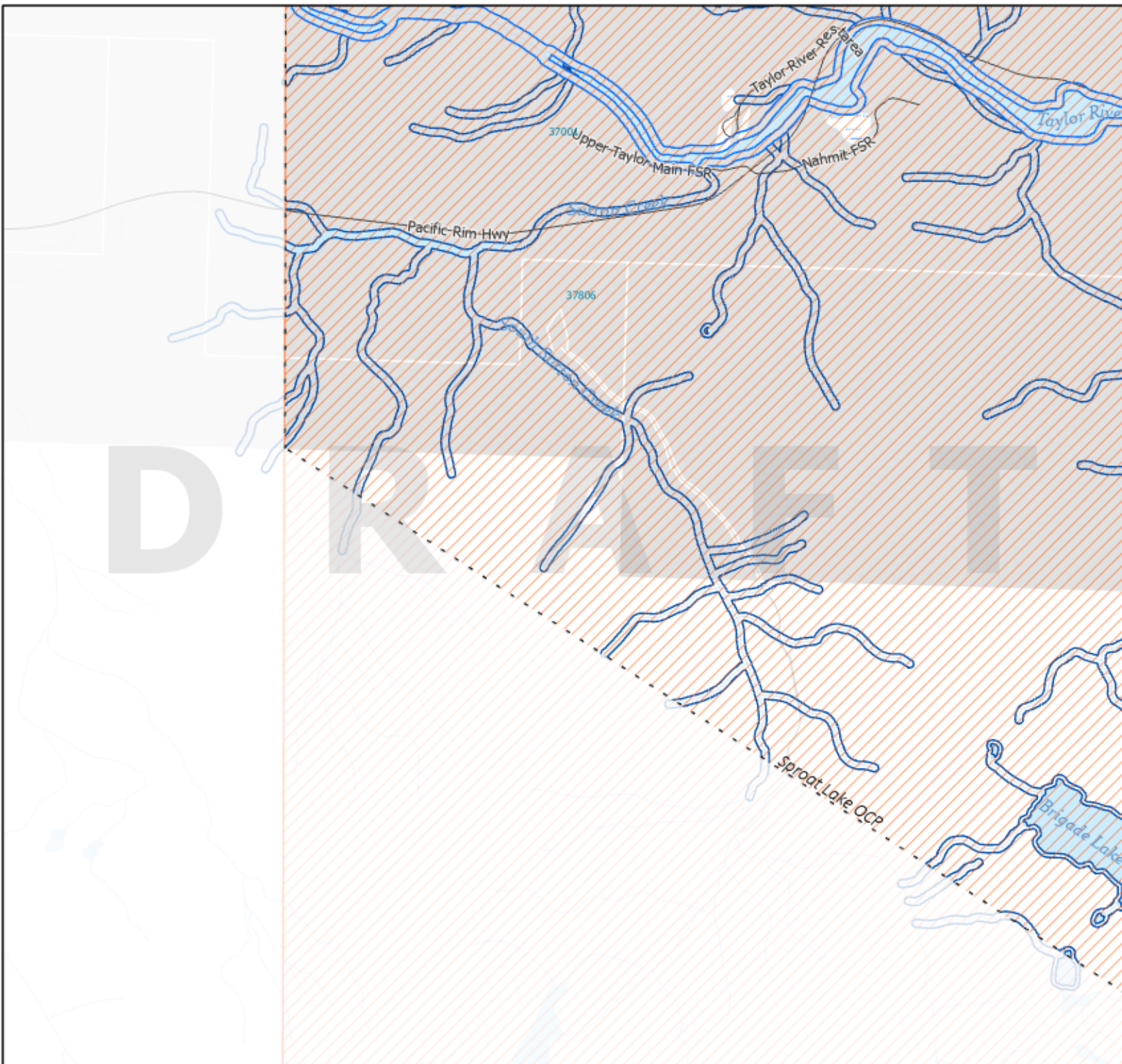
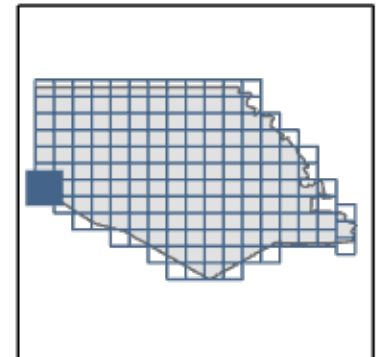
## Development Permit Areas

Date Created  
2020-08-12

Scale: 1:20,000



Page Key  
G1

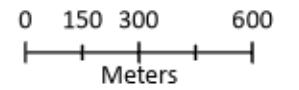


# Sproat Lake OCP Updates

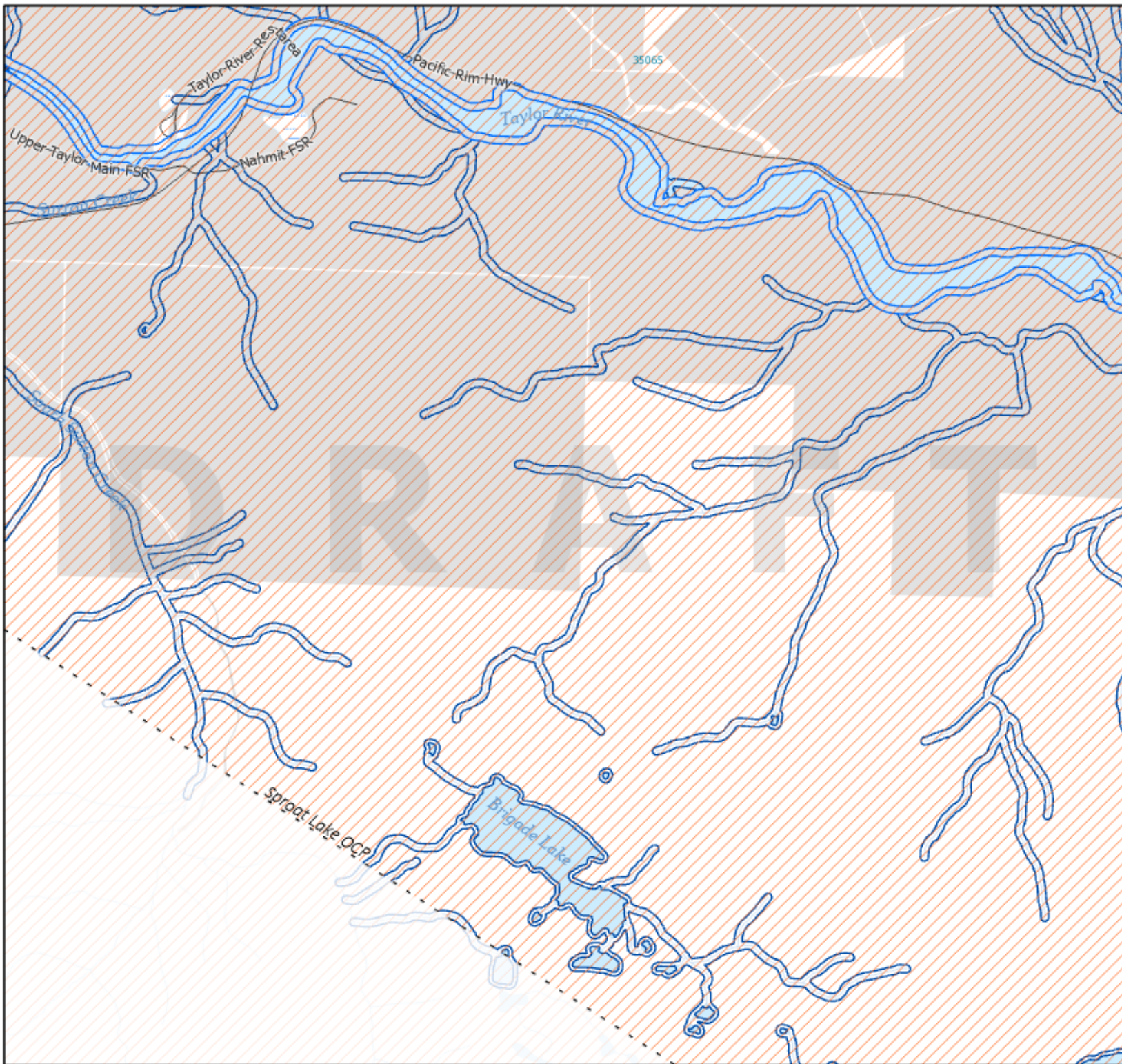
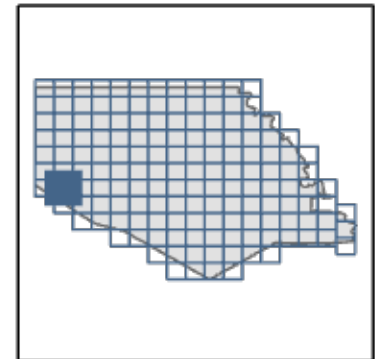
## Development Permit Areas

Date Created  
2020-08-12

Scale: 1:20,000



Page Key  
G2

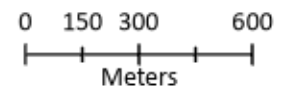


# Sproat Lake OCP Updates

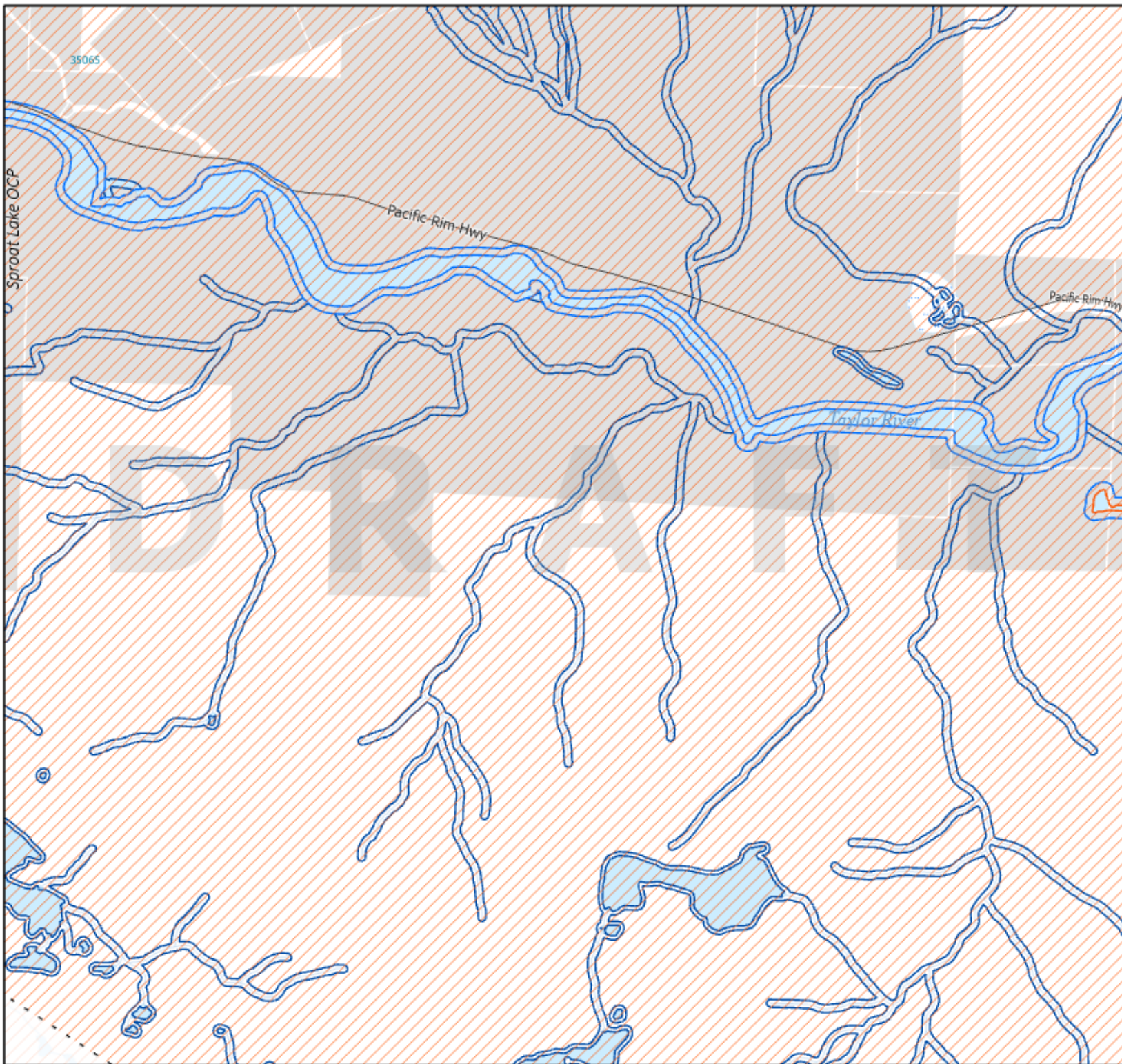
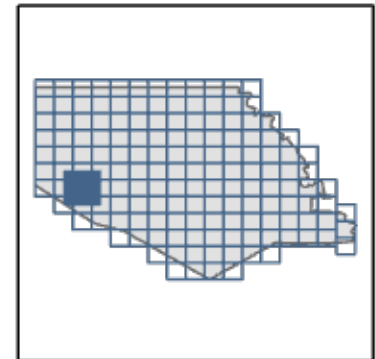
## Development Permit Areas

Date Created  
2020-08-12

Scale: 1:20,000



Page Key  
G3

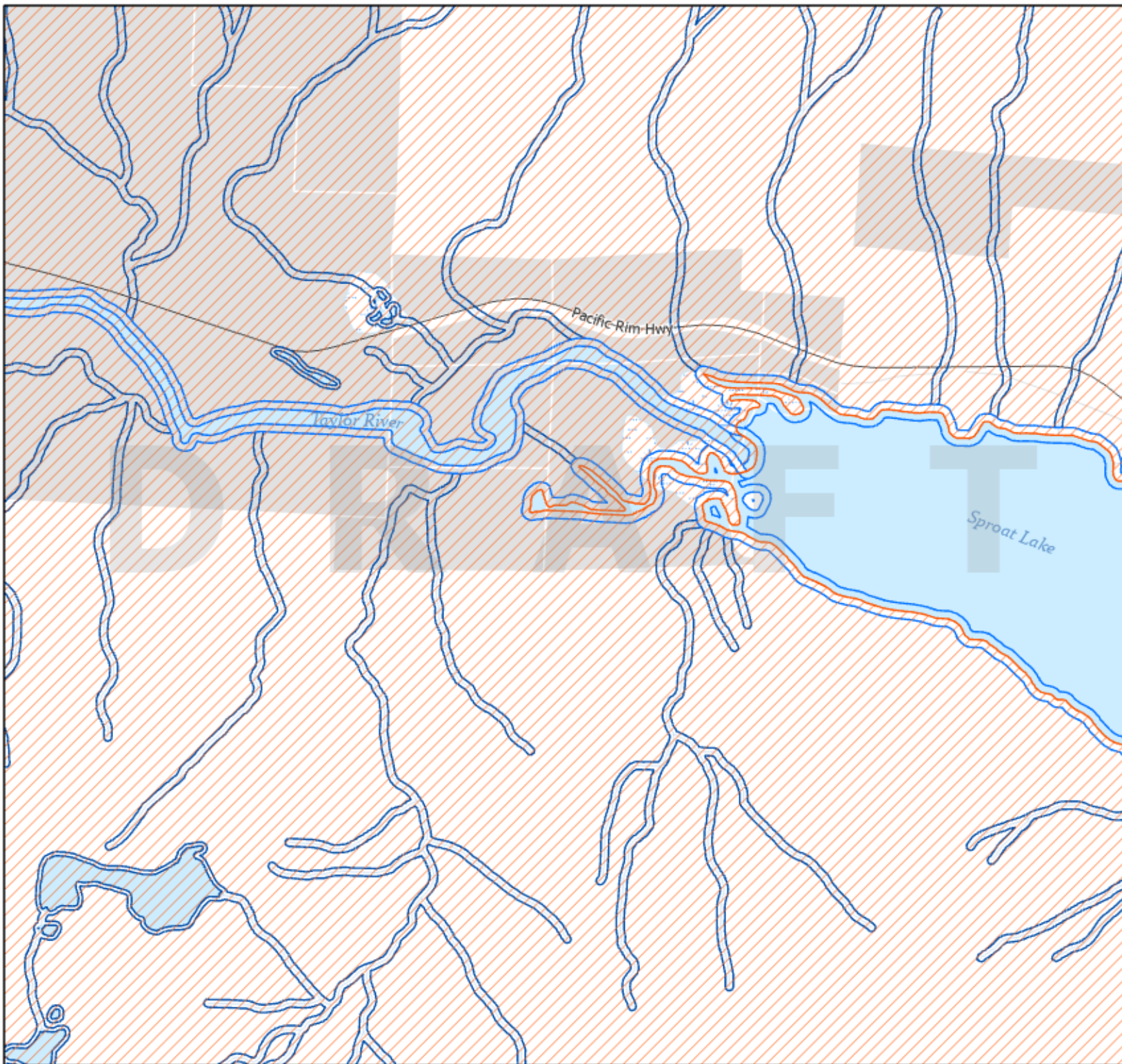
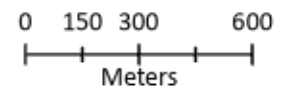


# Sproat Lake OCP Updates

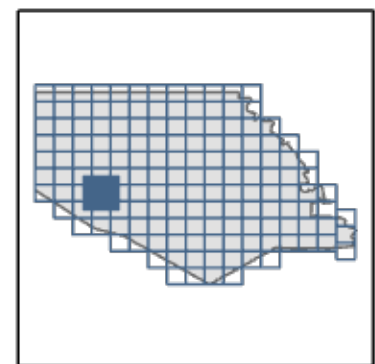
## Development Permit Areas

Date Created  
2020-08-12

Scale: 1:20,000



Page Key  
G4

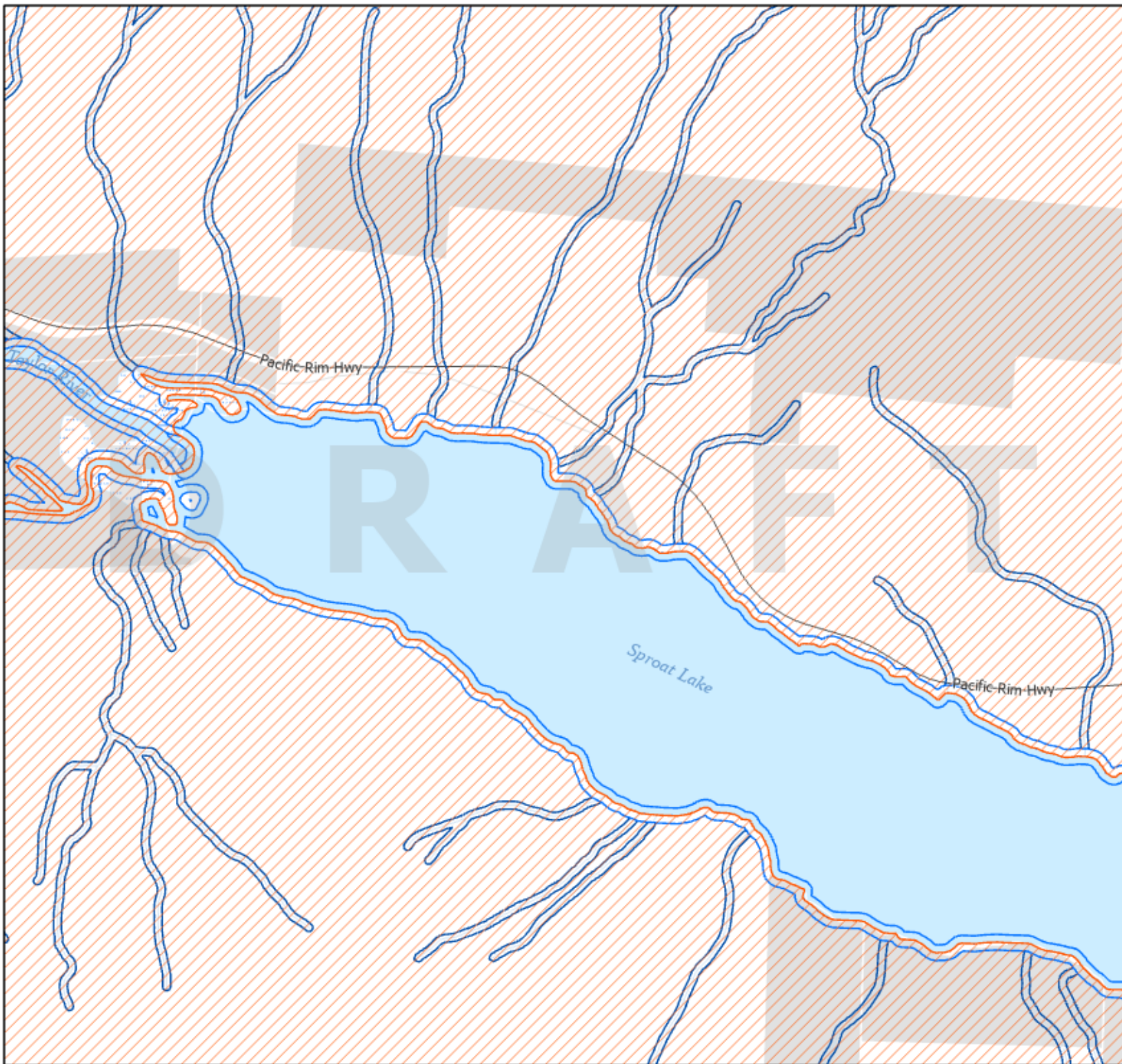
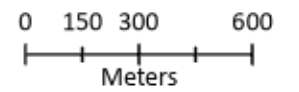


# Sproat Lake OCP Updates

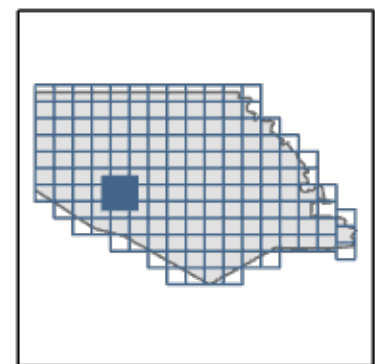
## Development Permit Areas

Date Created  
2020-08-12

Scale: 1:20,000



Page Key  
G5

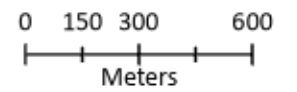


# Sproat Lake OCP Updates

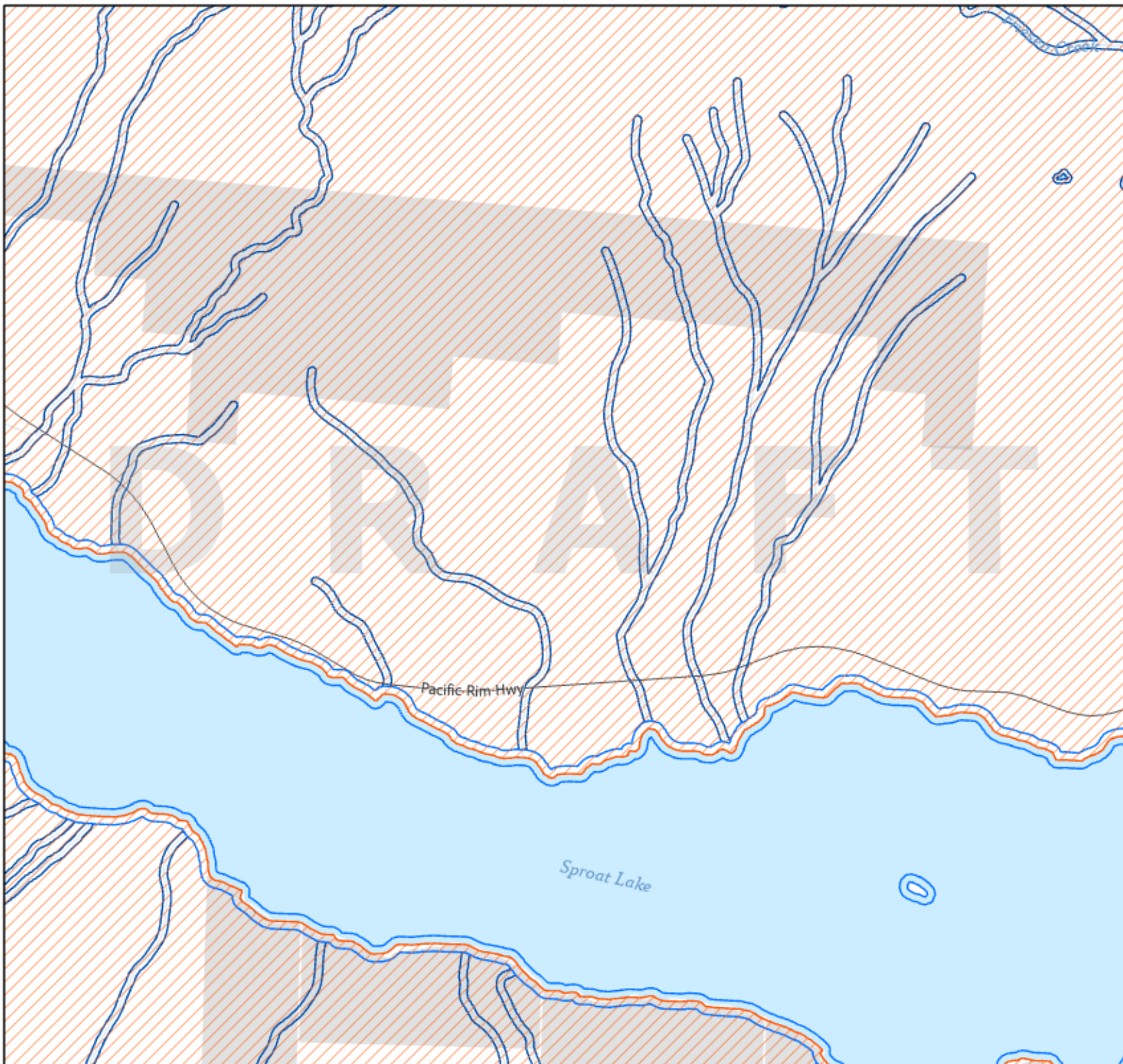
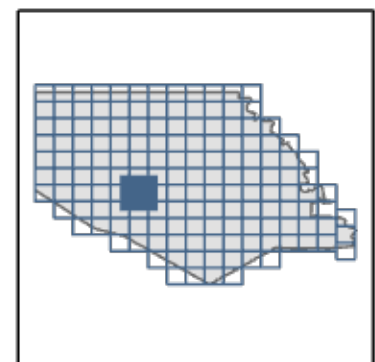
## Development Permit Areas

Date Created  
2020-08-12

Scale: 1:20,000



Page Key  
G6

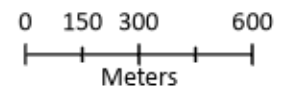


# Sproat Lake OCP Updates

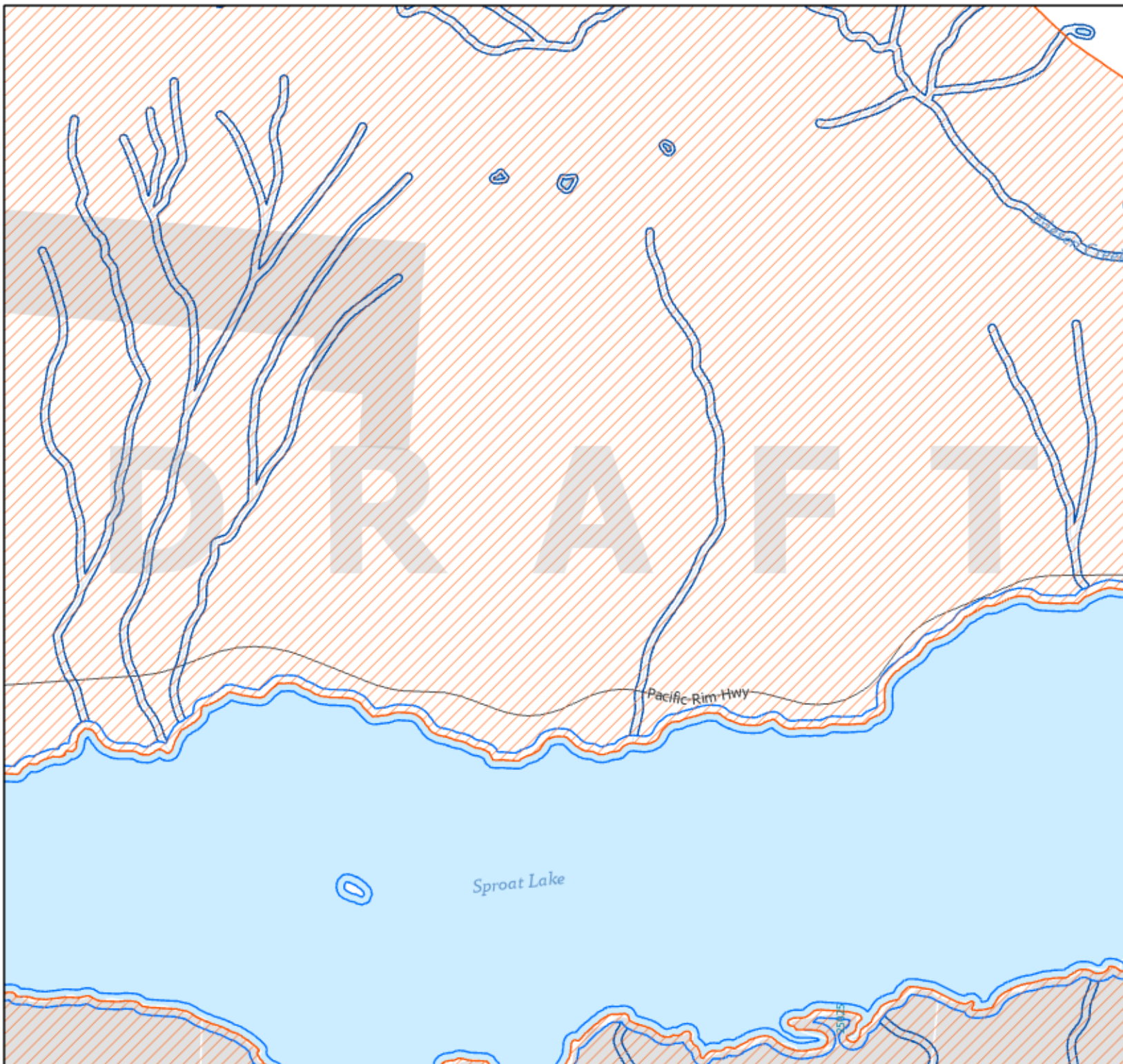
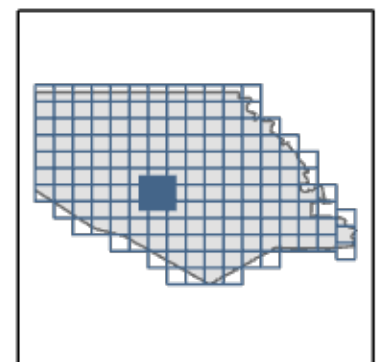
## Development Permit Areas

Date Created  
2020-08-12

Scale: 1:20,000



Page Key  
G7





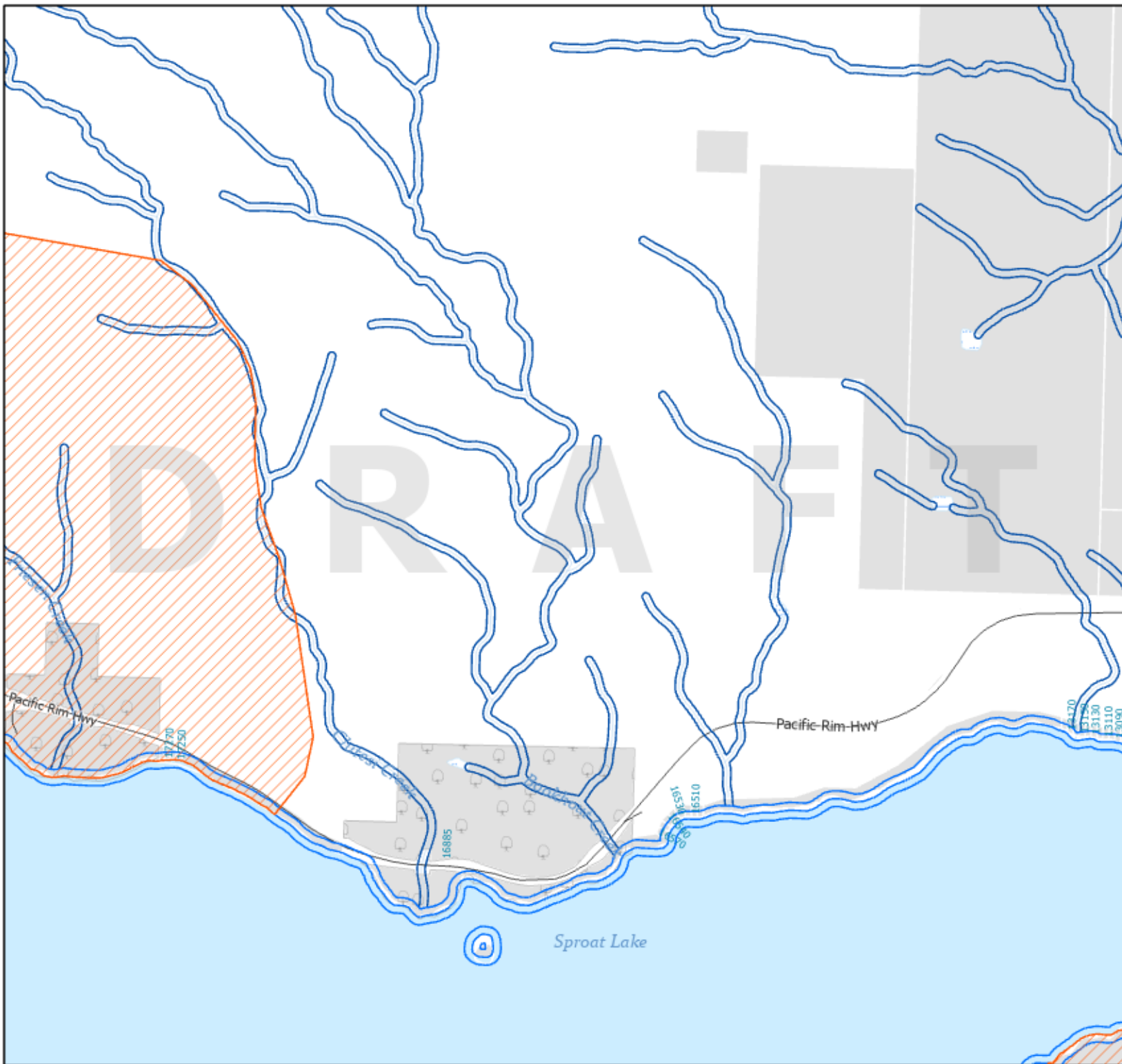
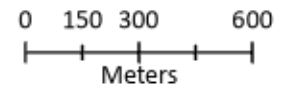


# Sproat Lake OCP Updates

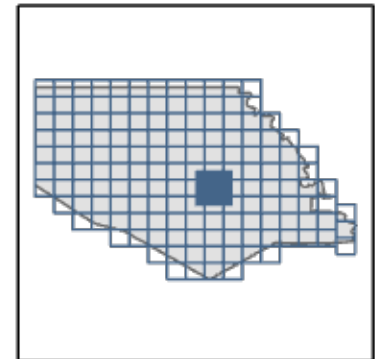
## Development Permit Areas

Date Created  
2020-08-12

Scale: 1:20,000



Page Key  
G10

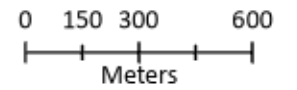


# Sproat Lake OCP Updates

## Development Permit Areas

Date Created  
2020-08-12

Scale: 1:20,000

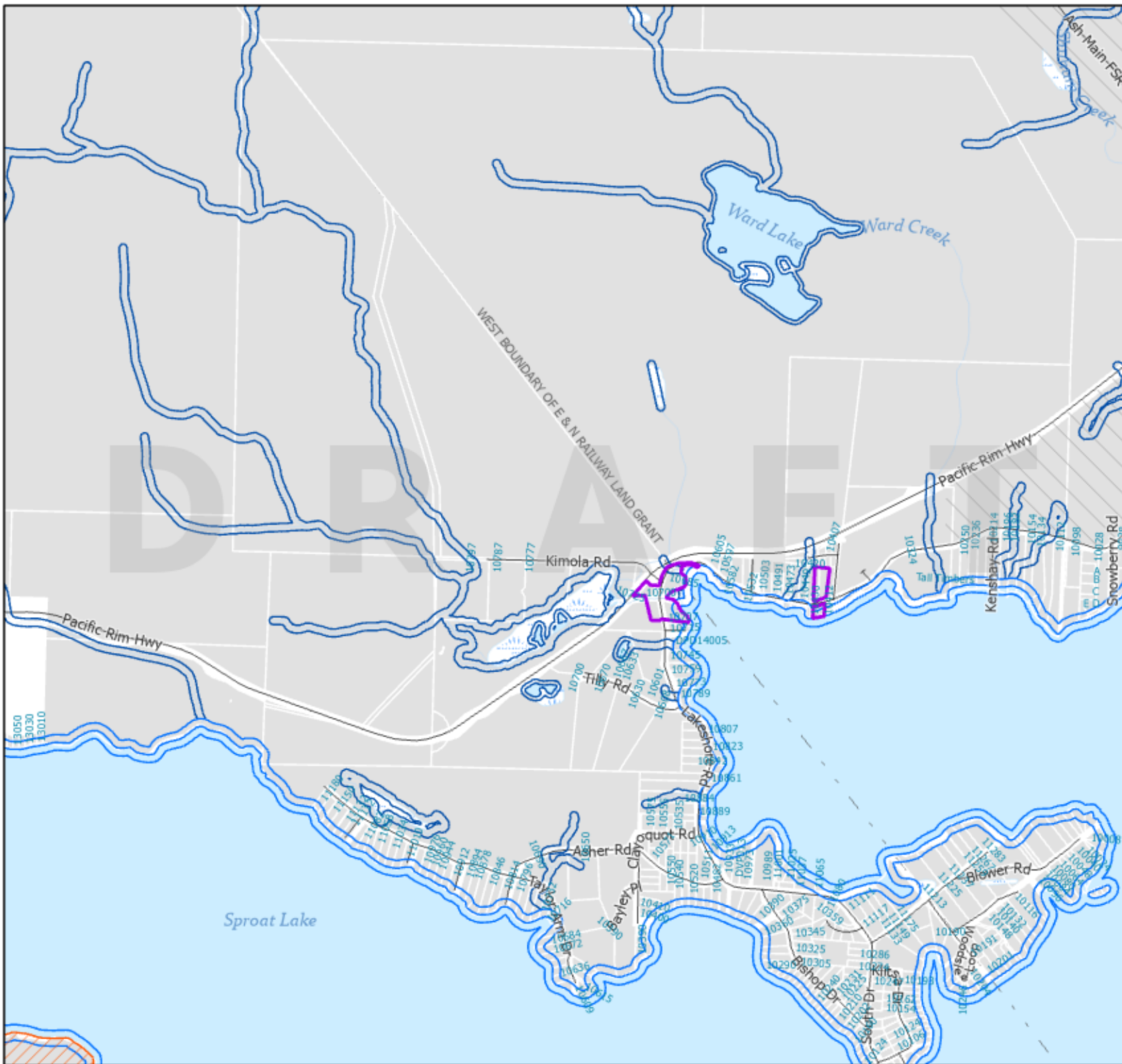
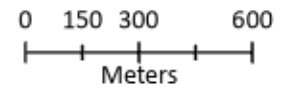


# Sproat Lake OCP Updates

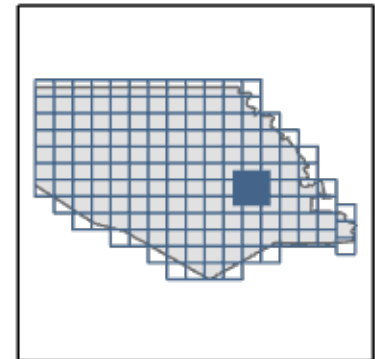
## Development Permit Areas

Date Created  
2020-08-12

Scale: 1:20,000



Page Key  
G12

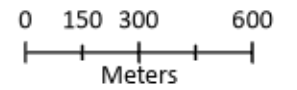


# Sproat Lake OCP Updates

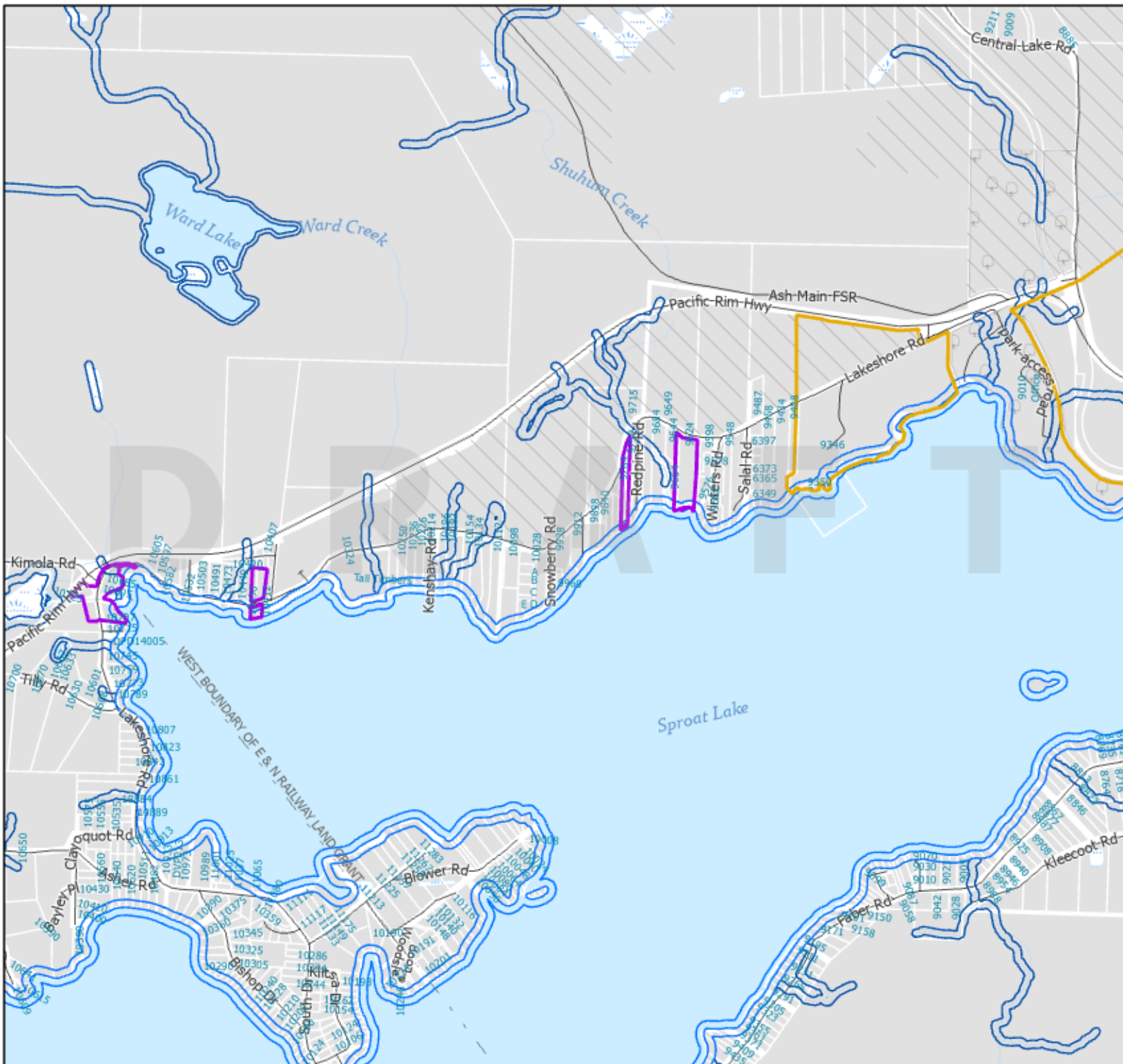
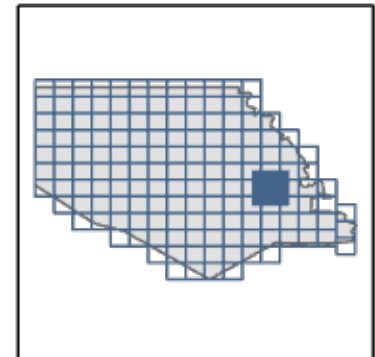
## Development Permit Areas

Date Created  
2020-08-12

Scale: 1:20,000



Page Key  
G13

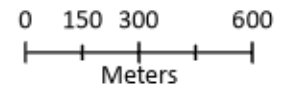


# Sproat Lake OCP Updates

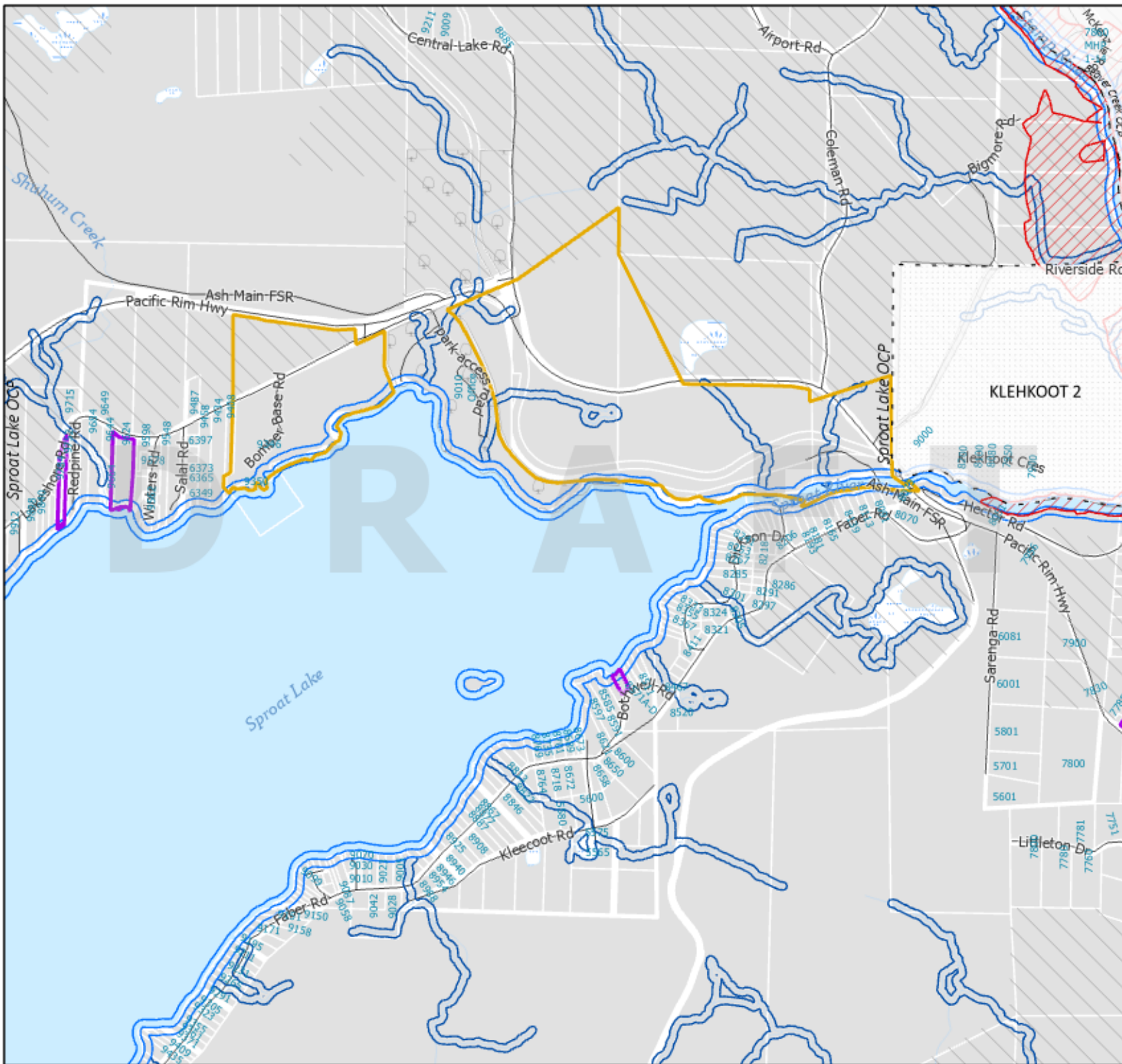
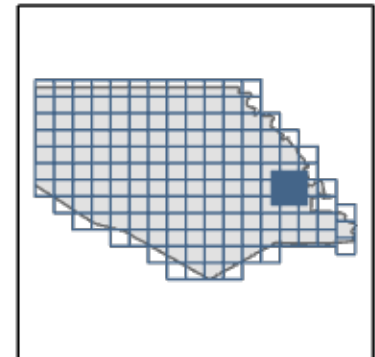
## Development Permit Areas

Date Created  
2020-08-12

Scale: 1:20,000



Page Key  
G14



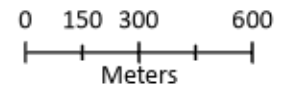


# Sproat Lake OCP Updates

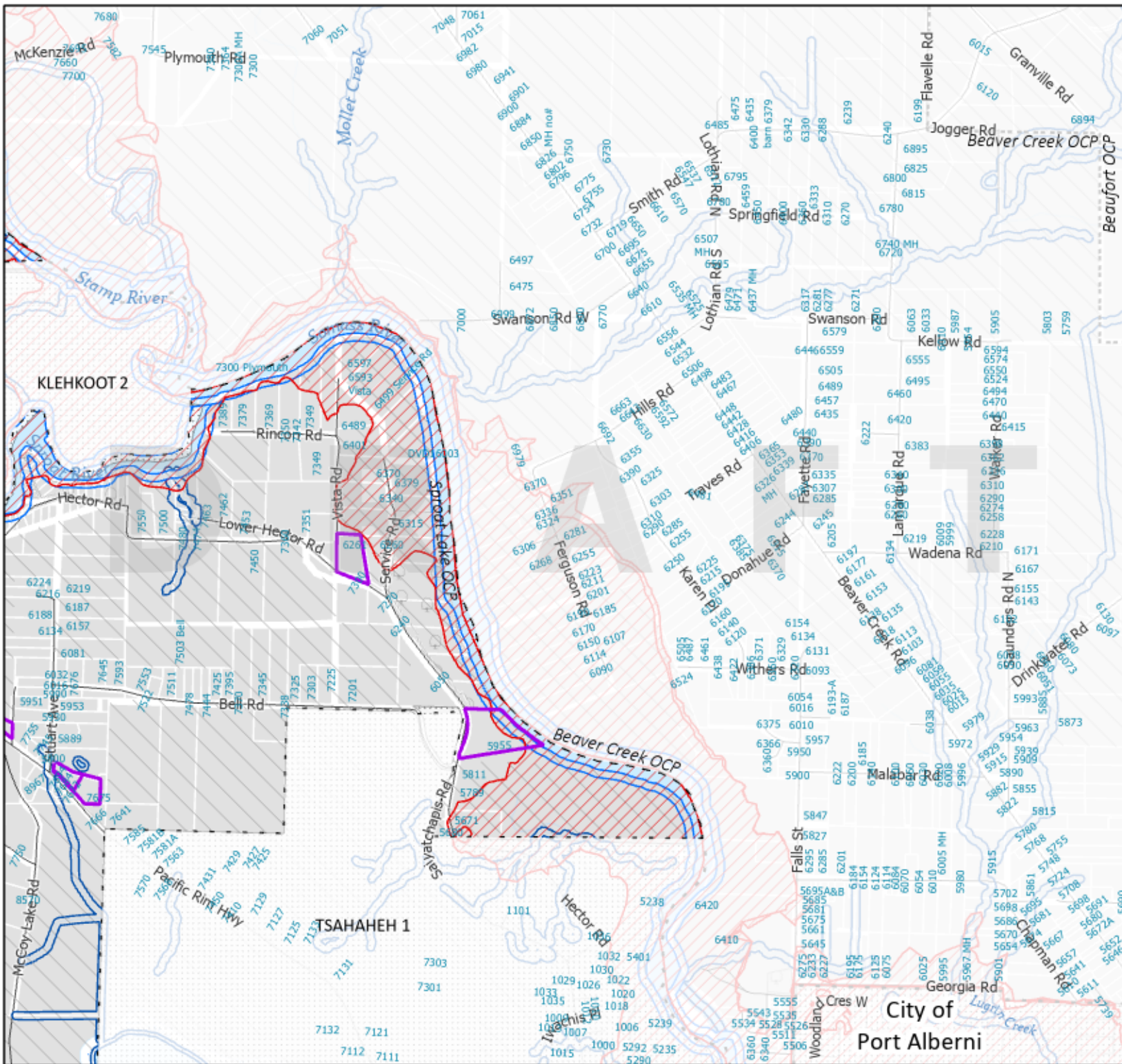
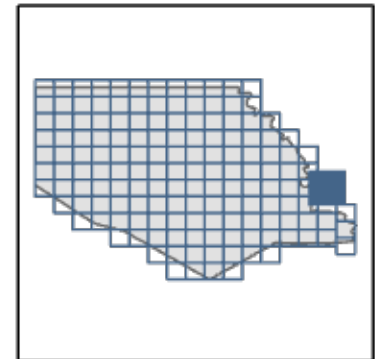
## Development Permit Areas

Date Created  
2020-08-12

Scale: 1:20,000



Page Key  
G16

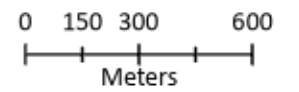


# Sproat Lake OCP Updates

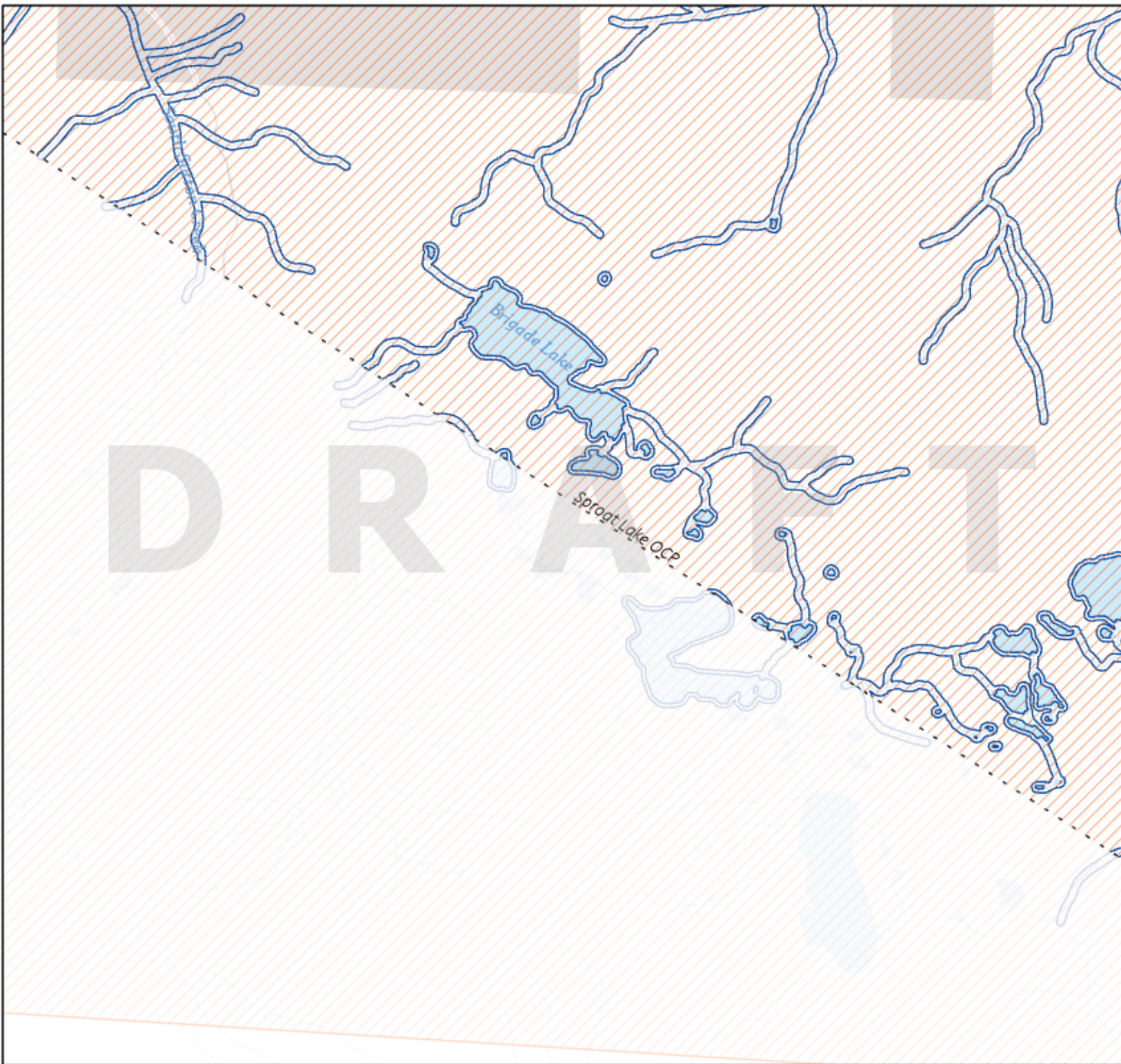
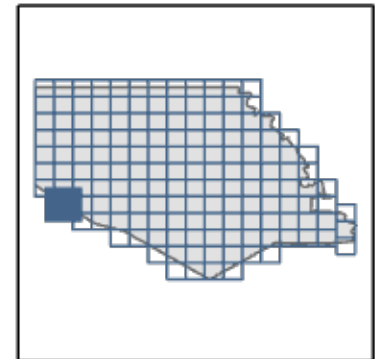
## Development Permit Areas

Date Created  
2020-08-12

Scale: 1:20,000



Page Key  
H2

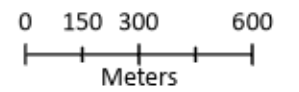


# Sproat Lake OCP Updates

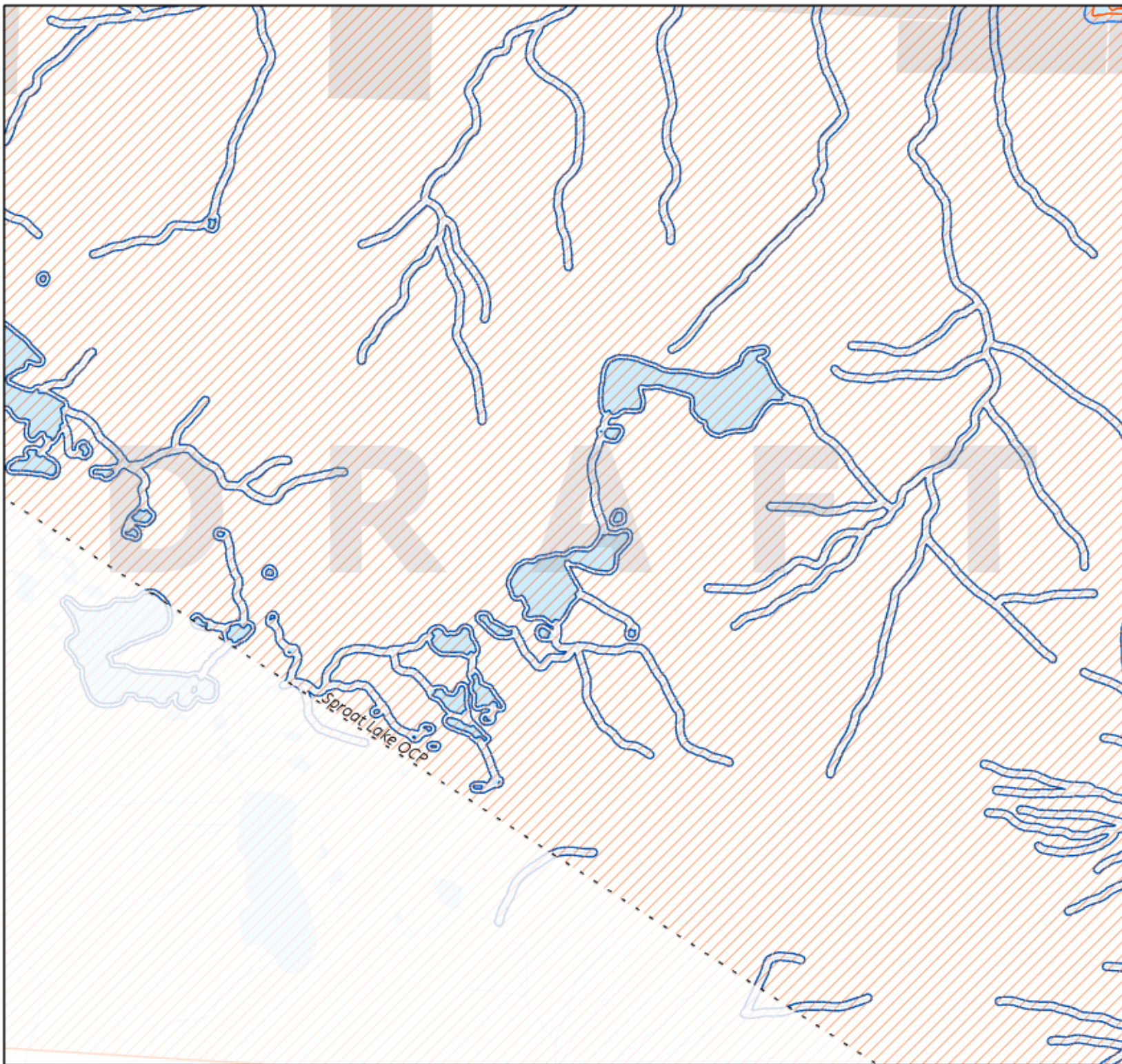
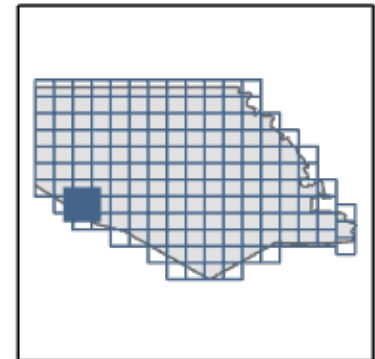
## Development Permit Areas

Date Created  
2020-08-12

Scale: 1:20,000



Page Key  
H3

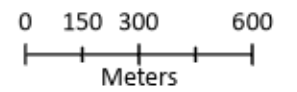


# Sproat Lake OCP Updates

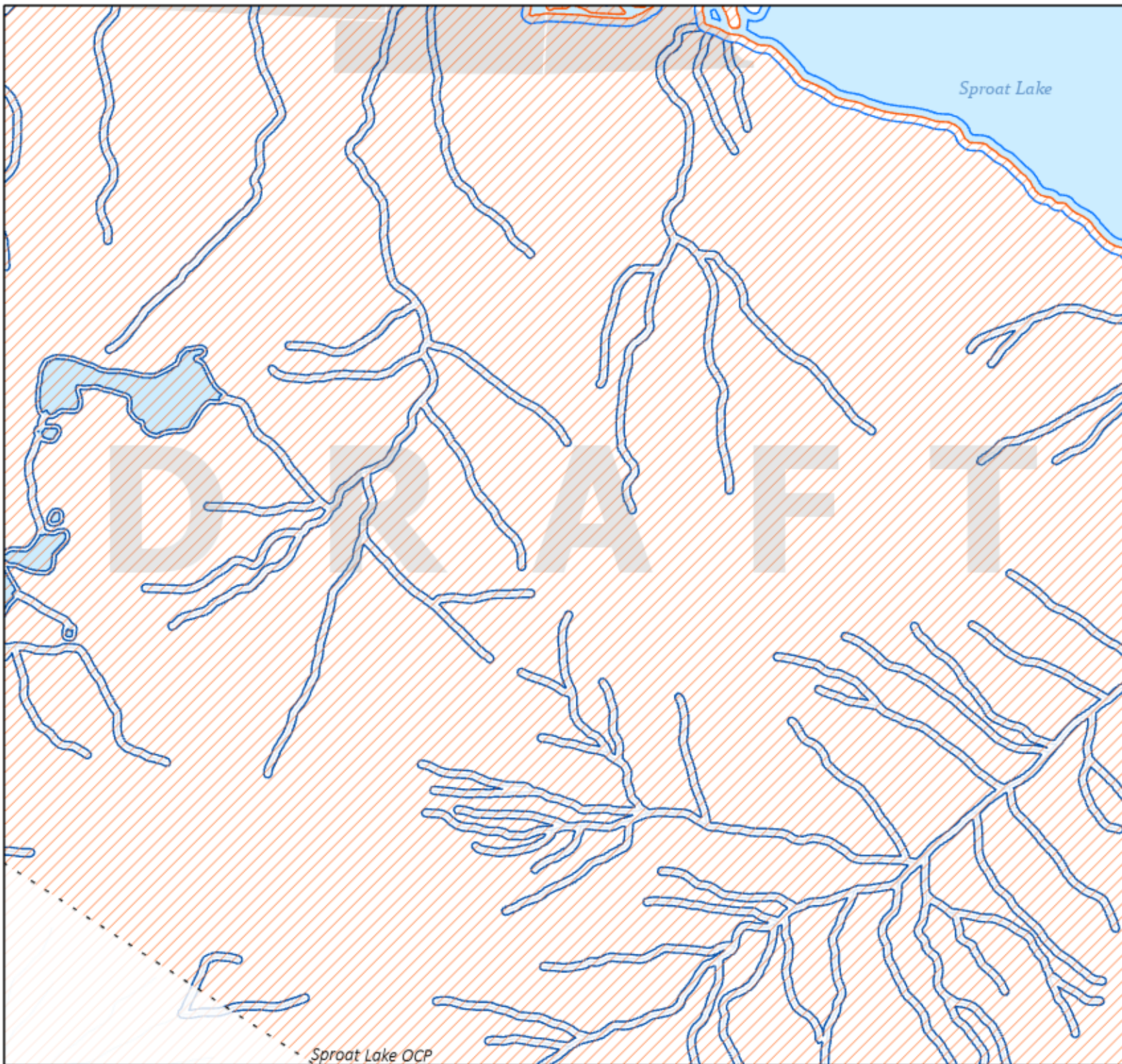
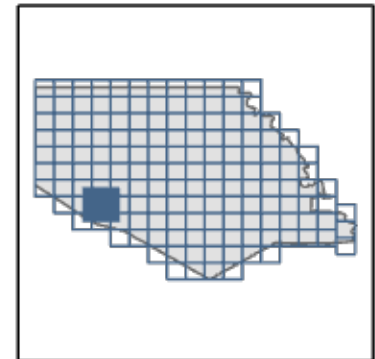
## Development Permit Areas

Date Created  
2020-08-12

Scale: 1:20,000



Page Key  
H4

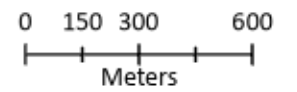


# Sproat Lake OCP Updates

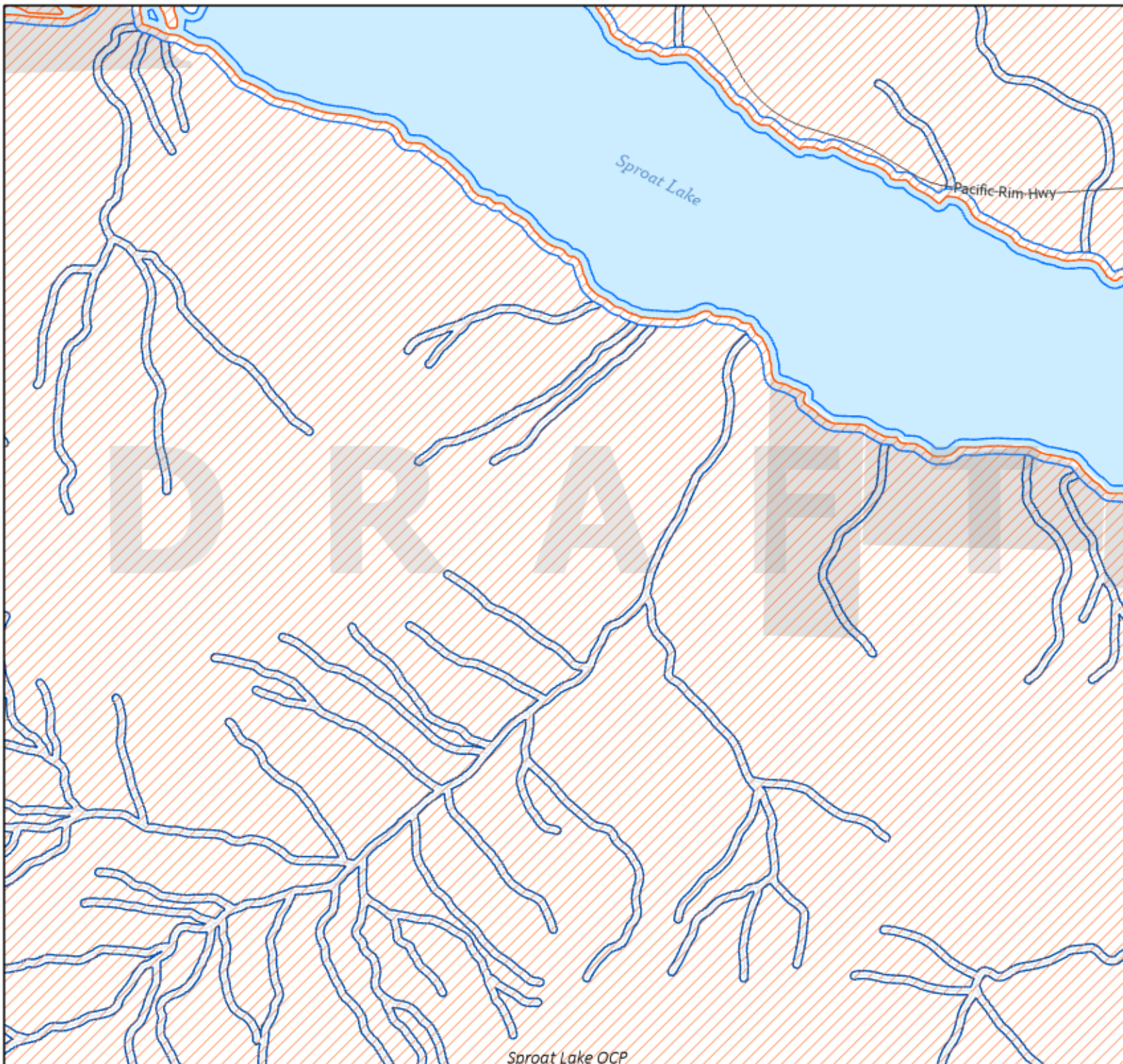
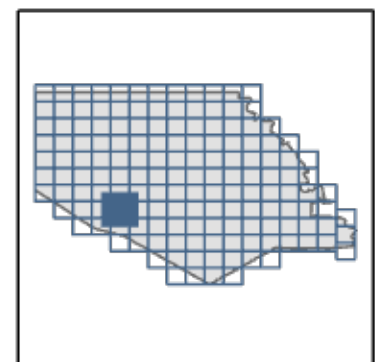
## Development Permit Areas

Date Created  
2020-08-12

Scale: 1:20,000



Page Key  
H5

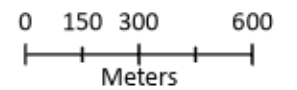


# Sproat Lake OCP Updates

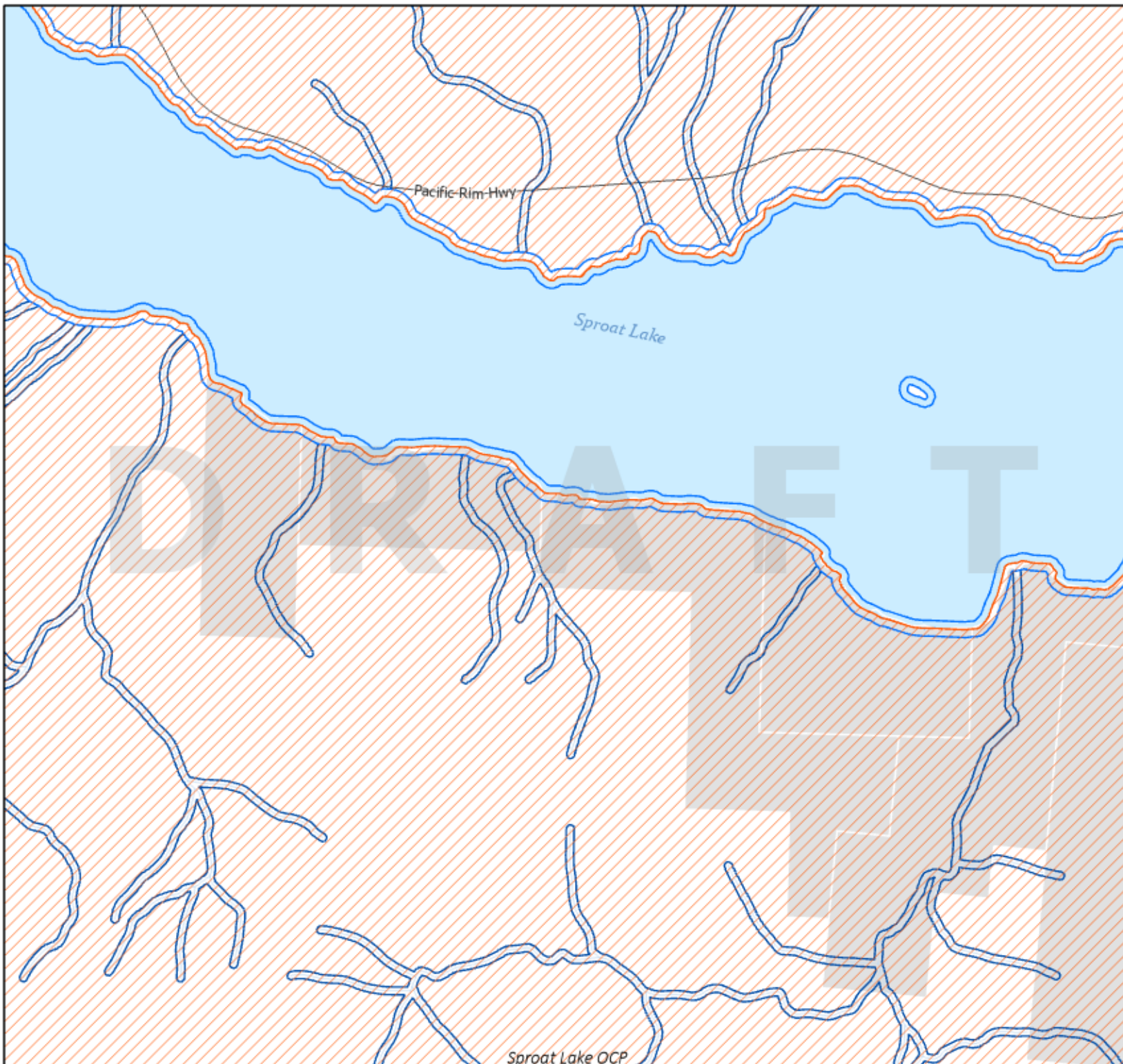
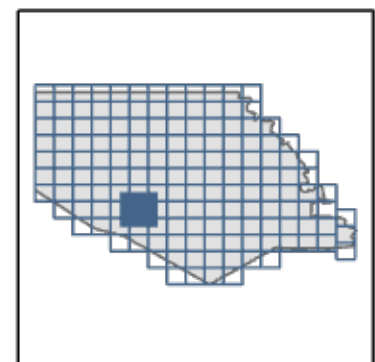
## Development Permit Areas

Date Created  
2020-08-12

Scale: 1:20,000



Page Key  
H6

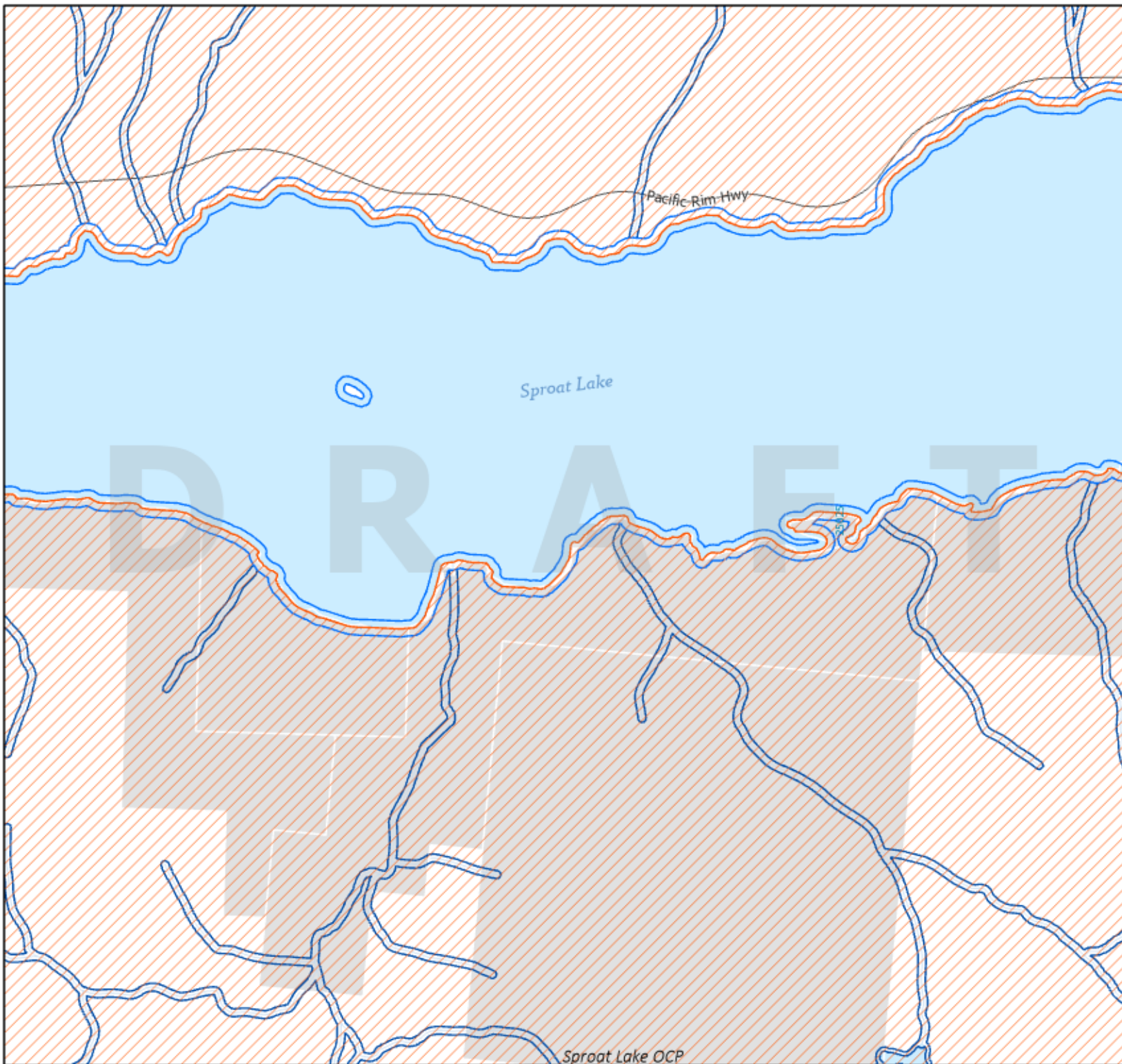
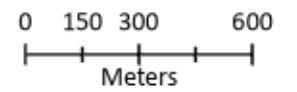


# Sproat Lake OCP Updates

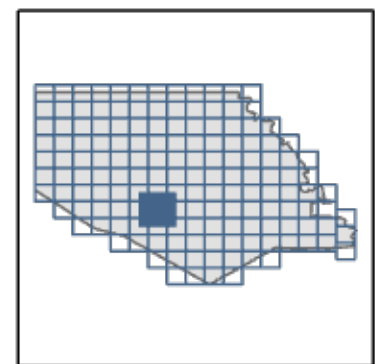
## Development Permit Areas

Date Created  
2020-08-12

Scale: 1:20,000



Page Key  
H7

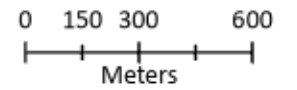


# Sproat Lake OCP Updates

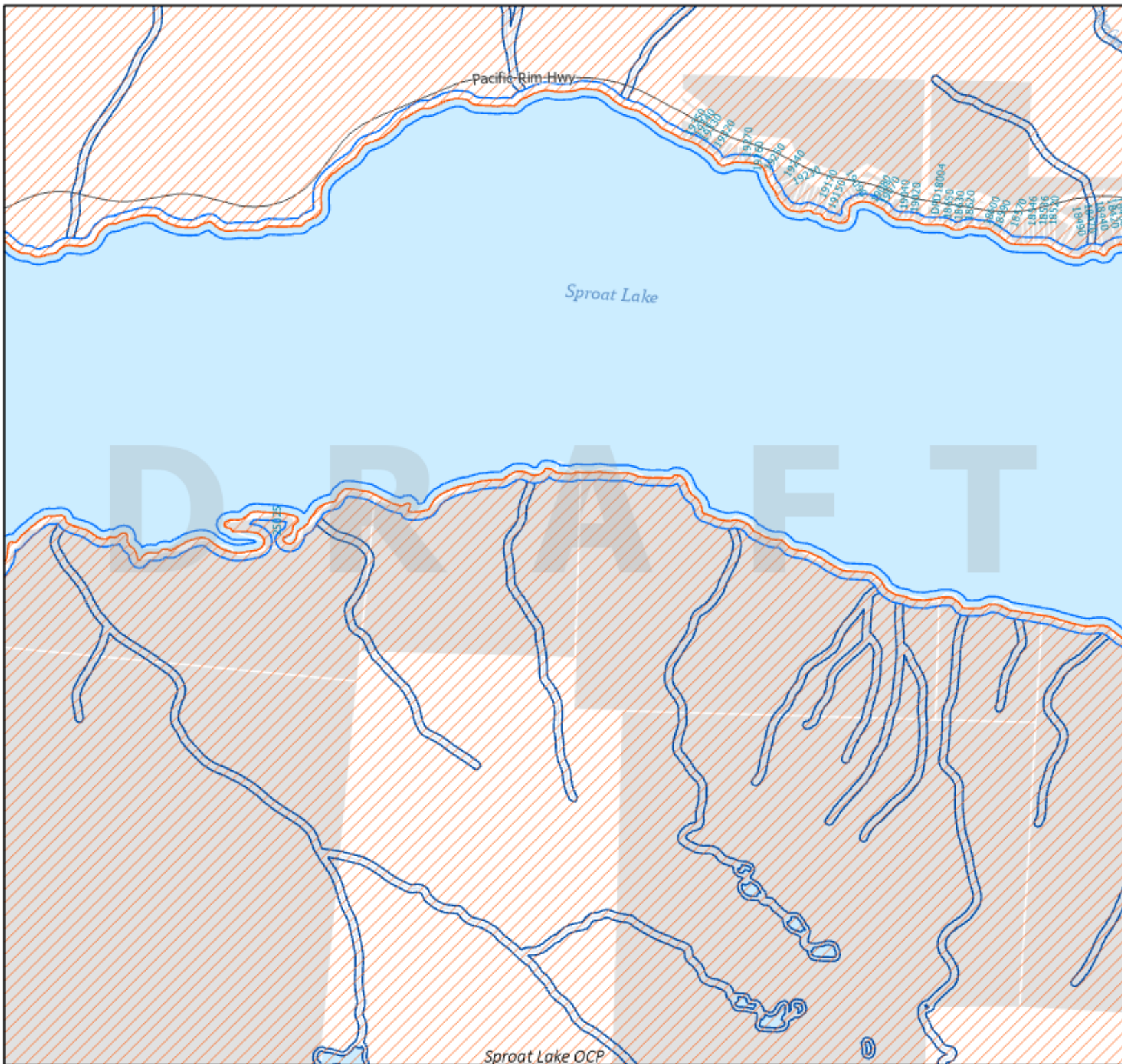
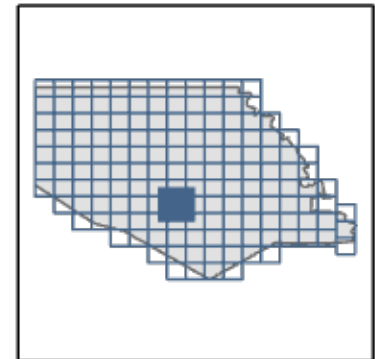
## Development Permit Areas

Date Created  
2020-08-12

Scale: 1:20,000



Page Key  
H8

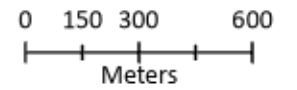


# Sproat Lake OCP Updates

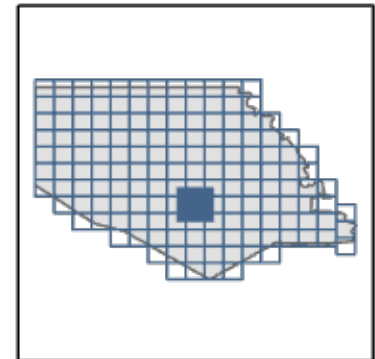
## Development Permit Areas

Date Created  
2020-08-12

Scale: 1:20,000



Page Key  
H9

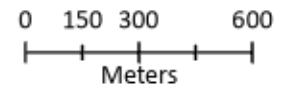


# Sproat Lake OCP Updates

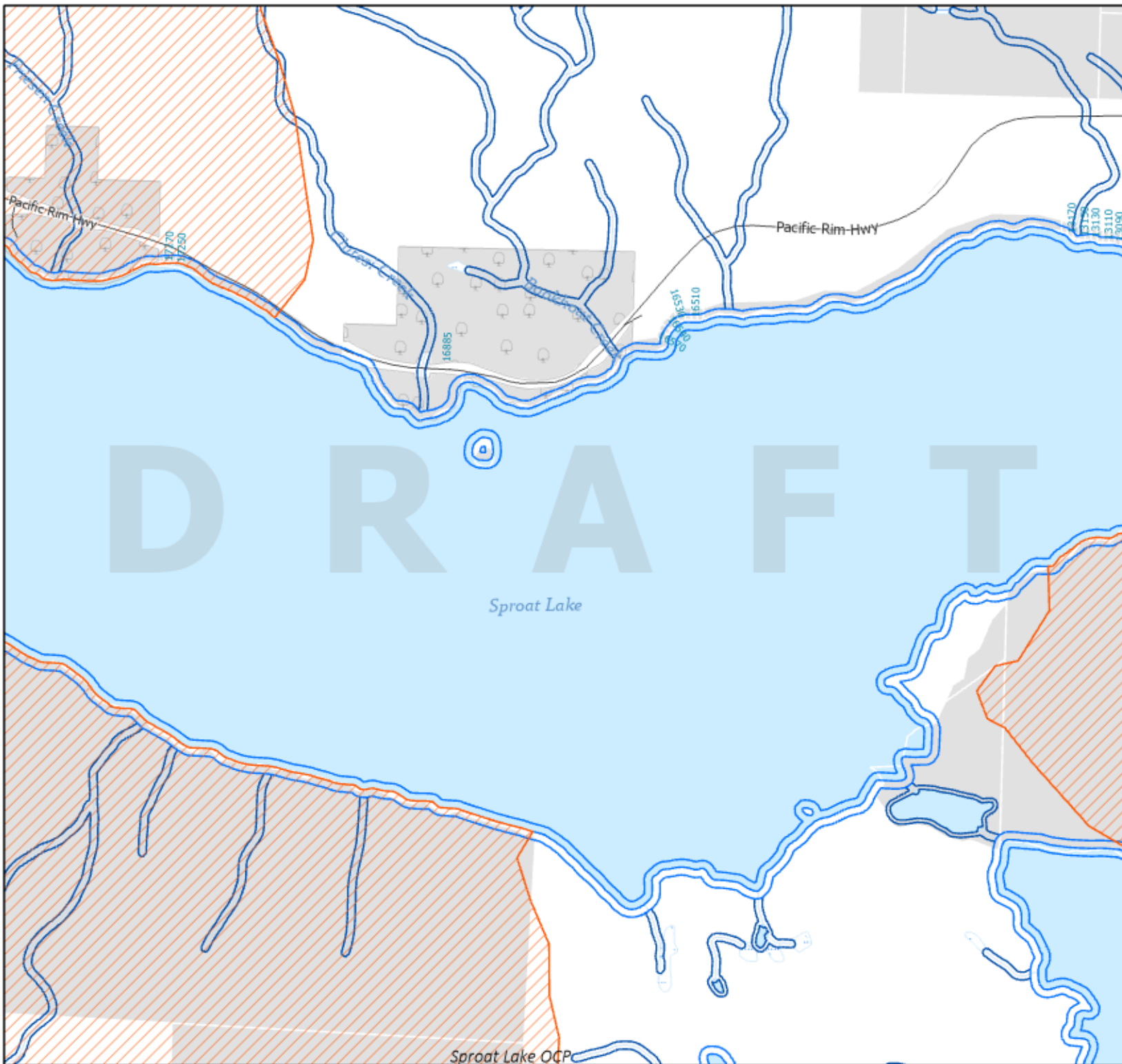
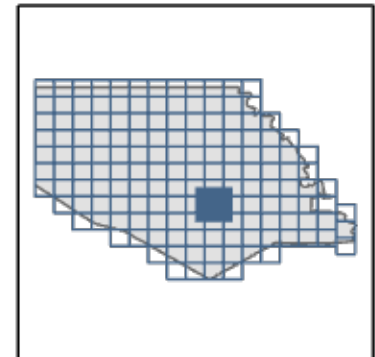
## Development Permit Areas

Date Created  
2020-08-12

Scale: 1:20,000



Page Key  
H10

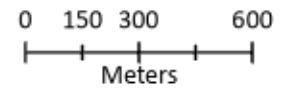


# Sproat Lake OCP Updates

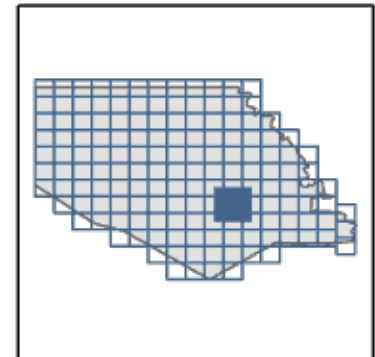
## Development Permit Areas

Date Created  
2020-08-12

Scale: 1:20,000



Page Key  
H11

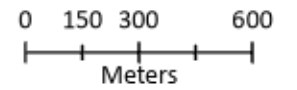


# Sproat Lake OCP Updates

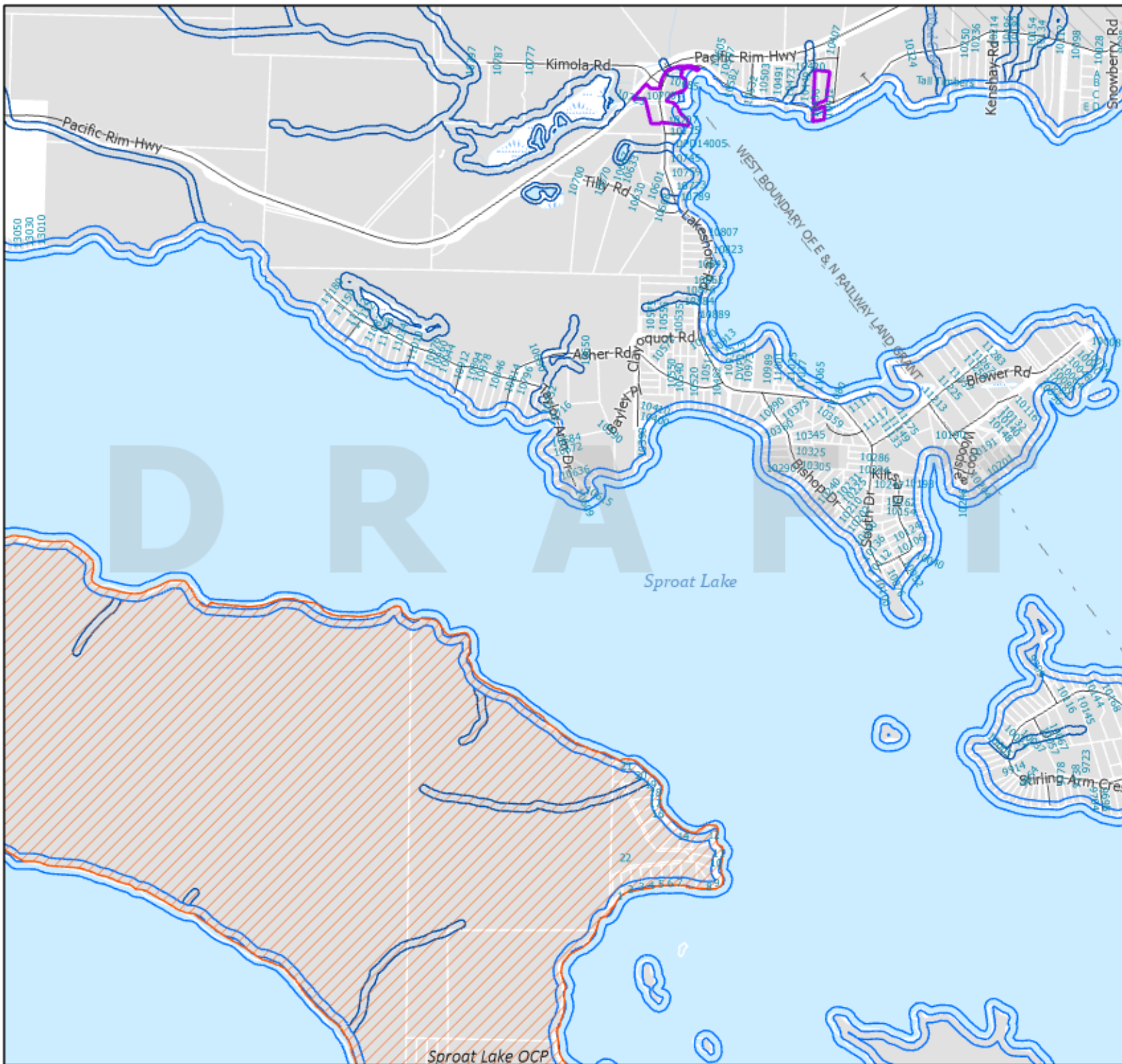
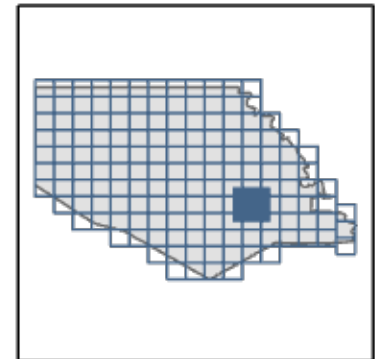
## Development Permit Areas

Date Created  
2020-08-12

Scale: 1:20,000



Page Key  
H12

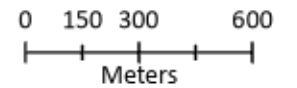


# Sproat Lake OCP Updates

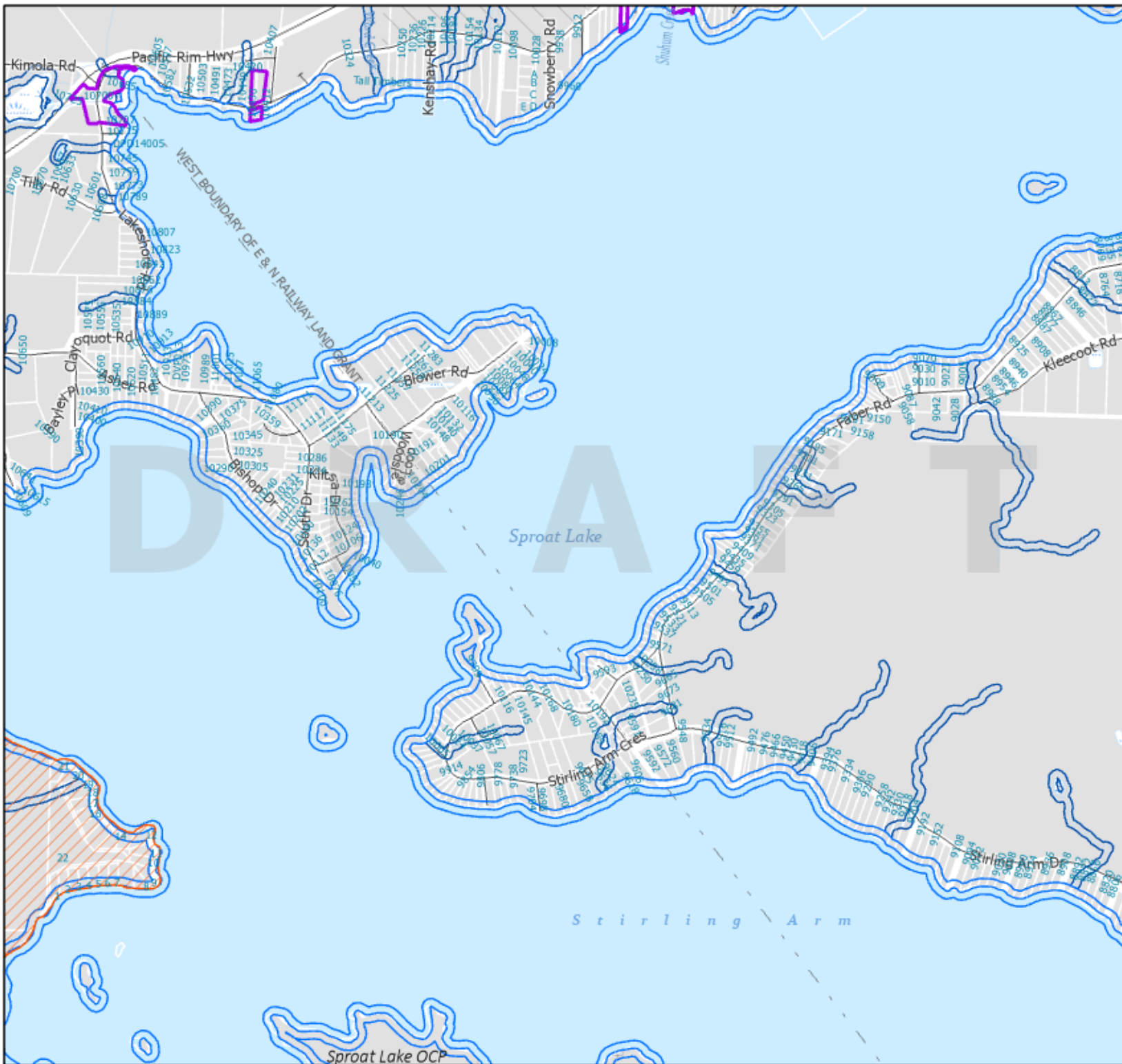
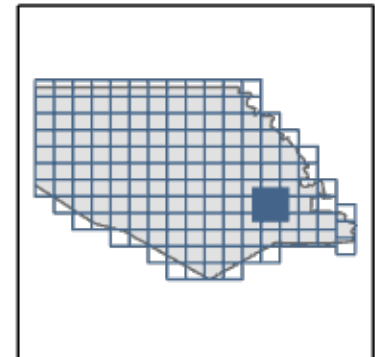
## Development Permit Areas

Date Created  
2020-08-12

Scale: 1:20,000



Page Key  
H13

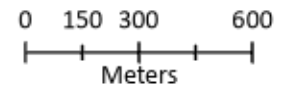


# Sproat Lake OCP Updates

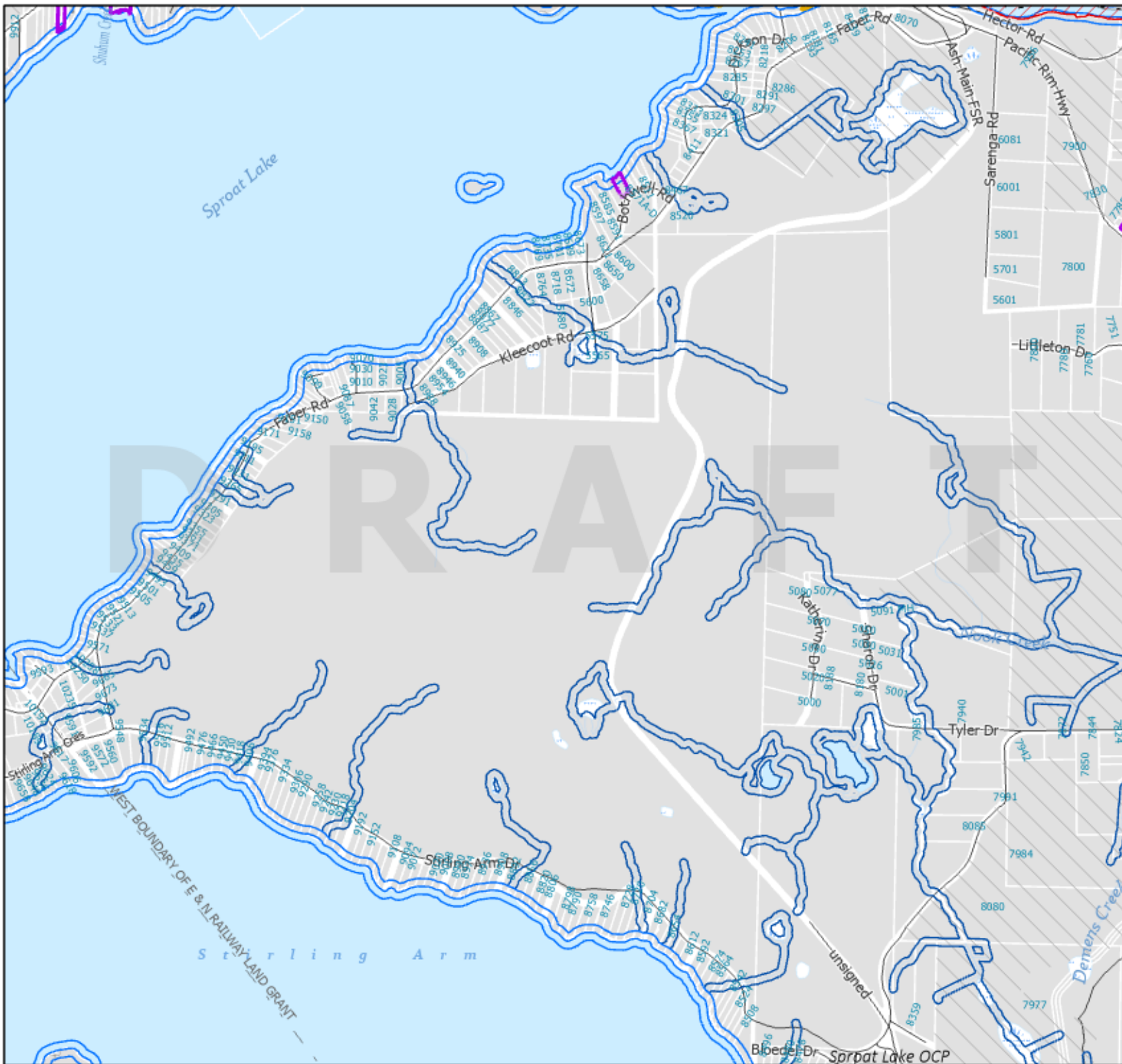
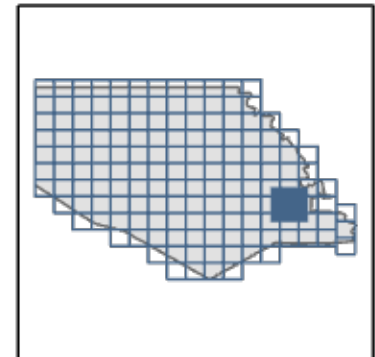
## Development Permit Areas

Date Created  
2020-08-12

Scale: 1:20,000



Page Key  
H14



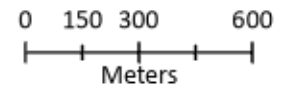


# Sproat Lake OCP Updates

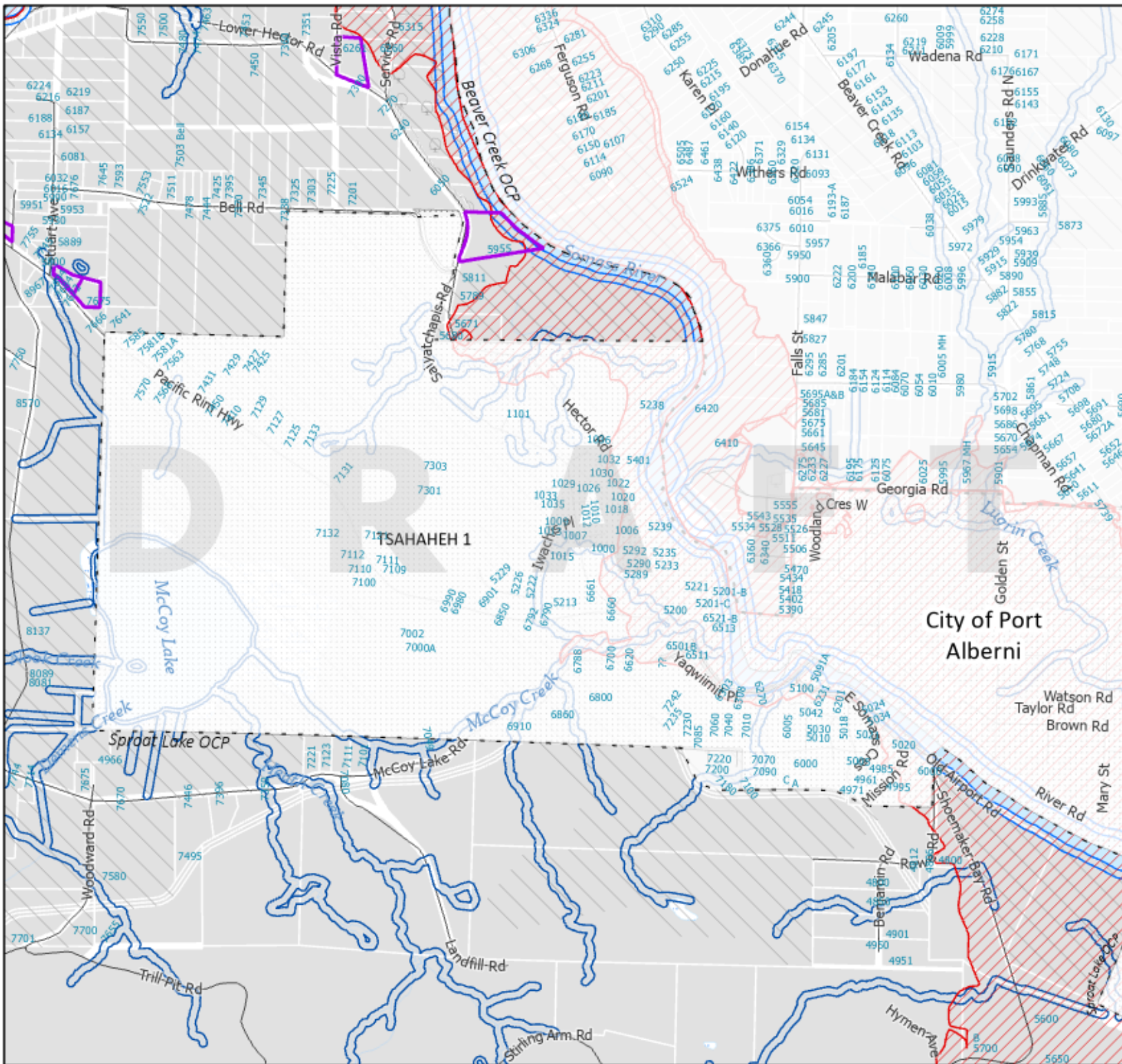
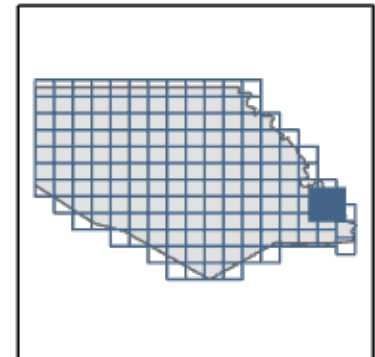
## Development Permit Areas

Date Created  
2020-08-12

Scale: 1:20,000



Page Key  
H16

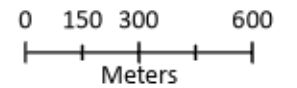


# Sproat Lake OCP Updates

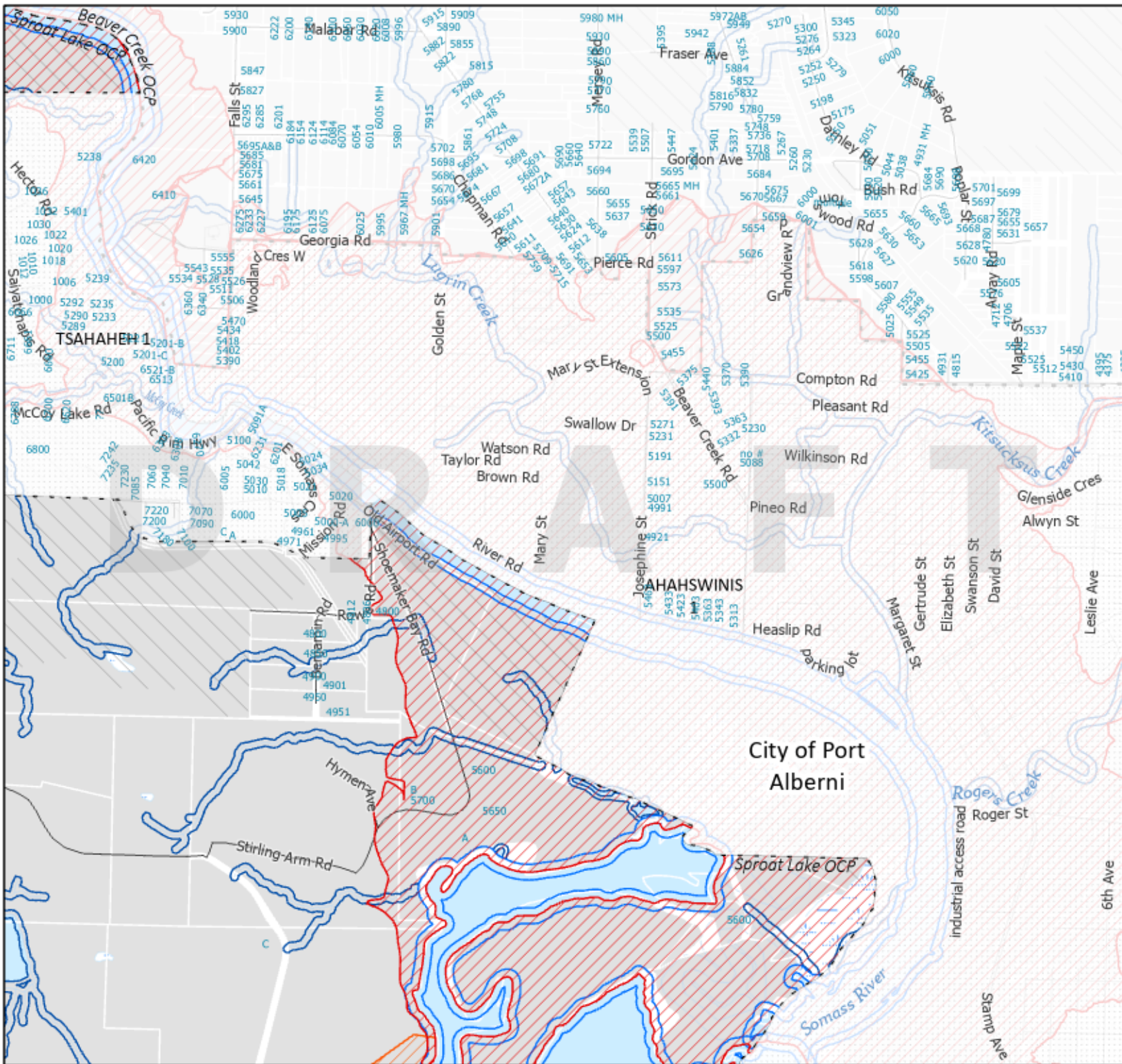
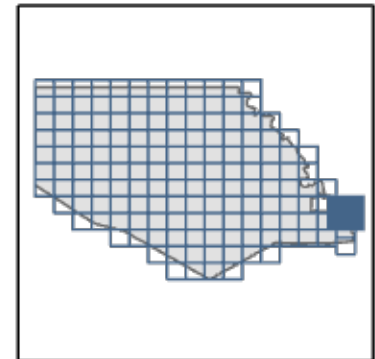
## Development Permit Areas

Date Created  
2020-08-12

Scale: 1:20,000



Page Key  
H17

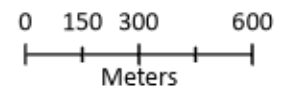


# Sproat Lake OCP Updates

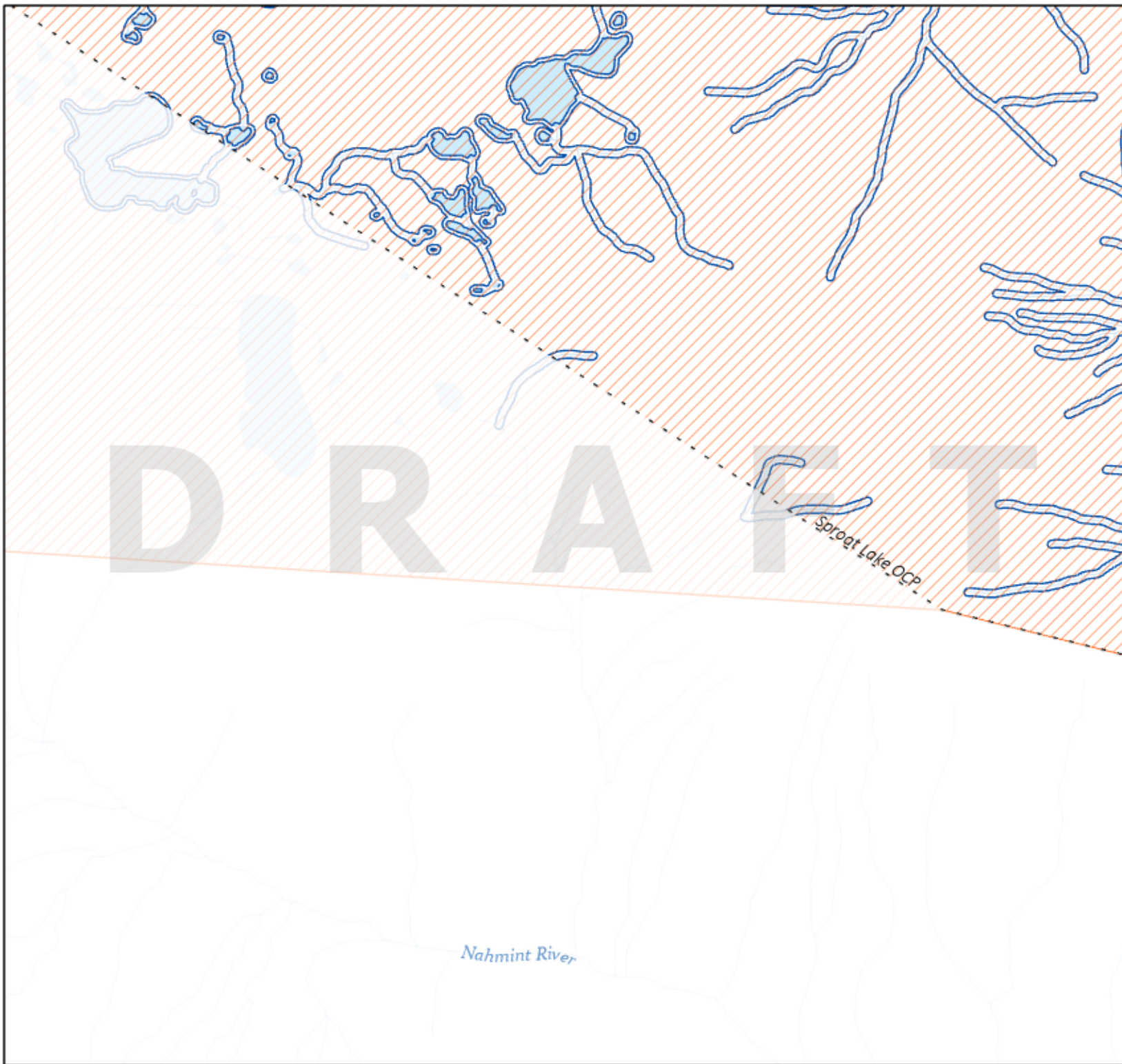
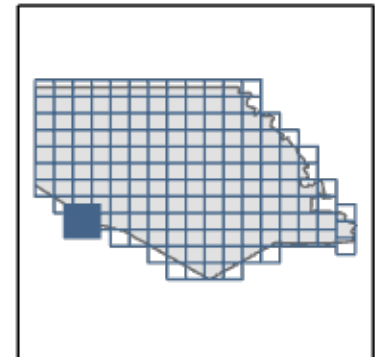
## Development Permit Areas

Date Created  
2020-08-12

Scale: 1:20,000



Page Key  
13

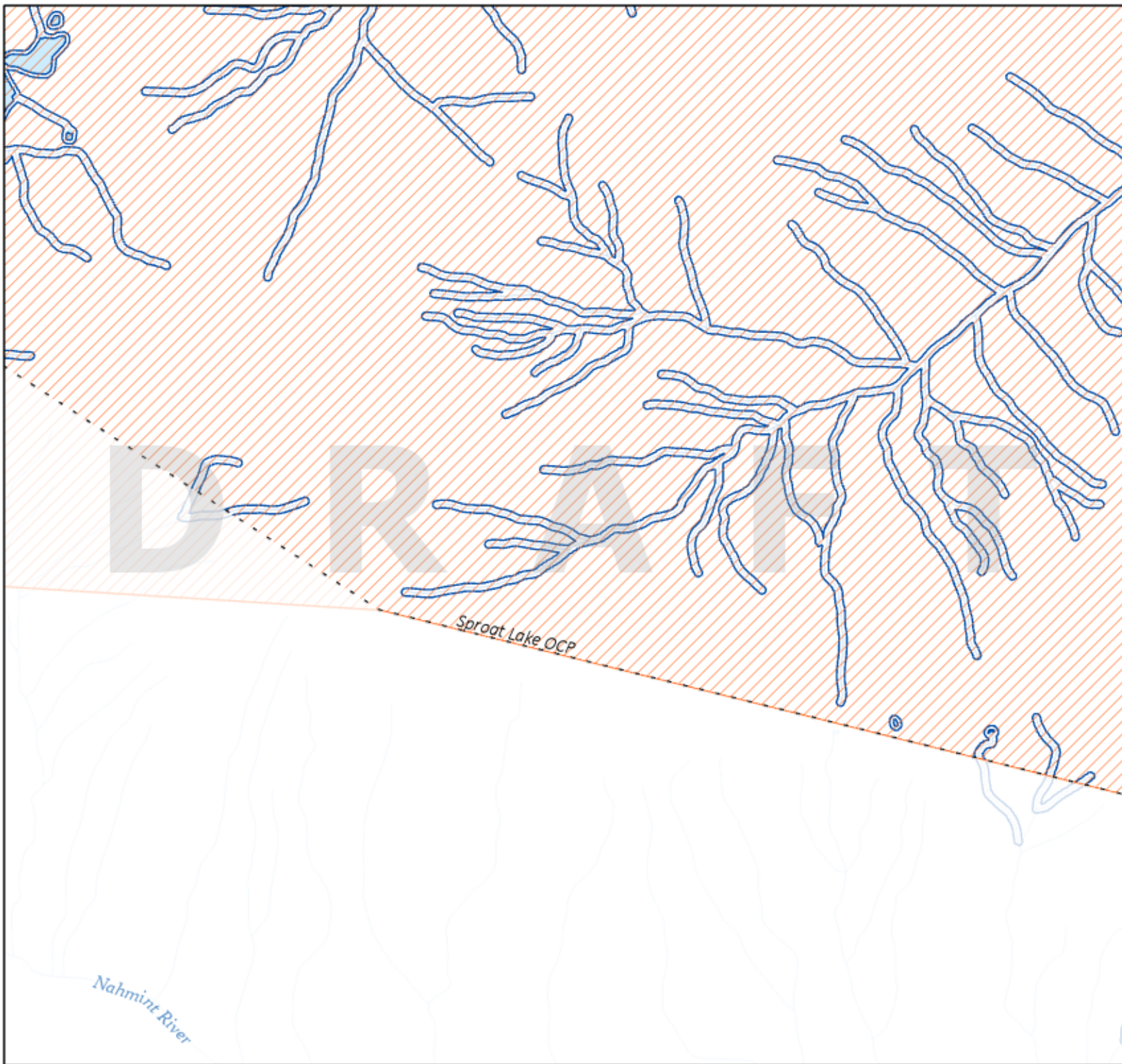
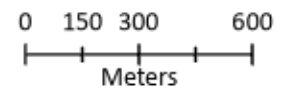


# Sproat Lake OCP Updates

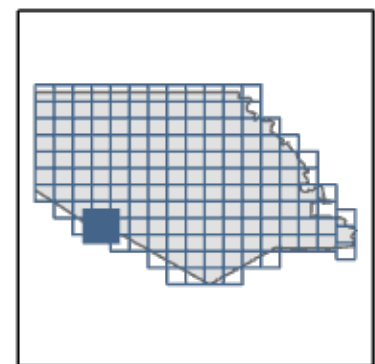
## Development Permit Areas

Date Created  
2020-08-12

Scale: 1:20,000



Page Key  
14

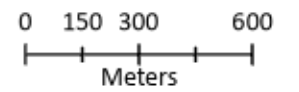


# Sproat Lake OCP Updates

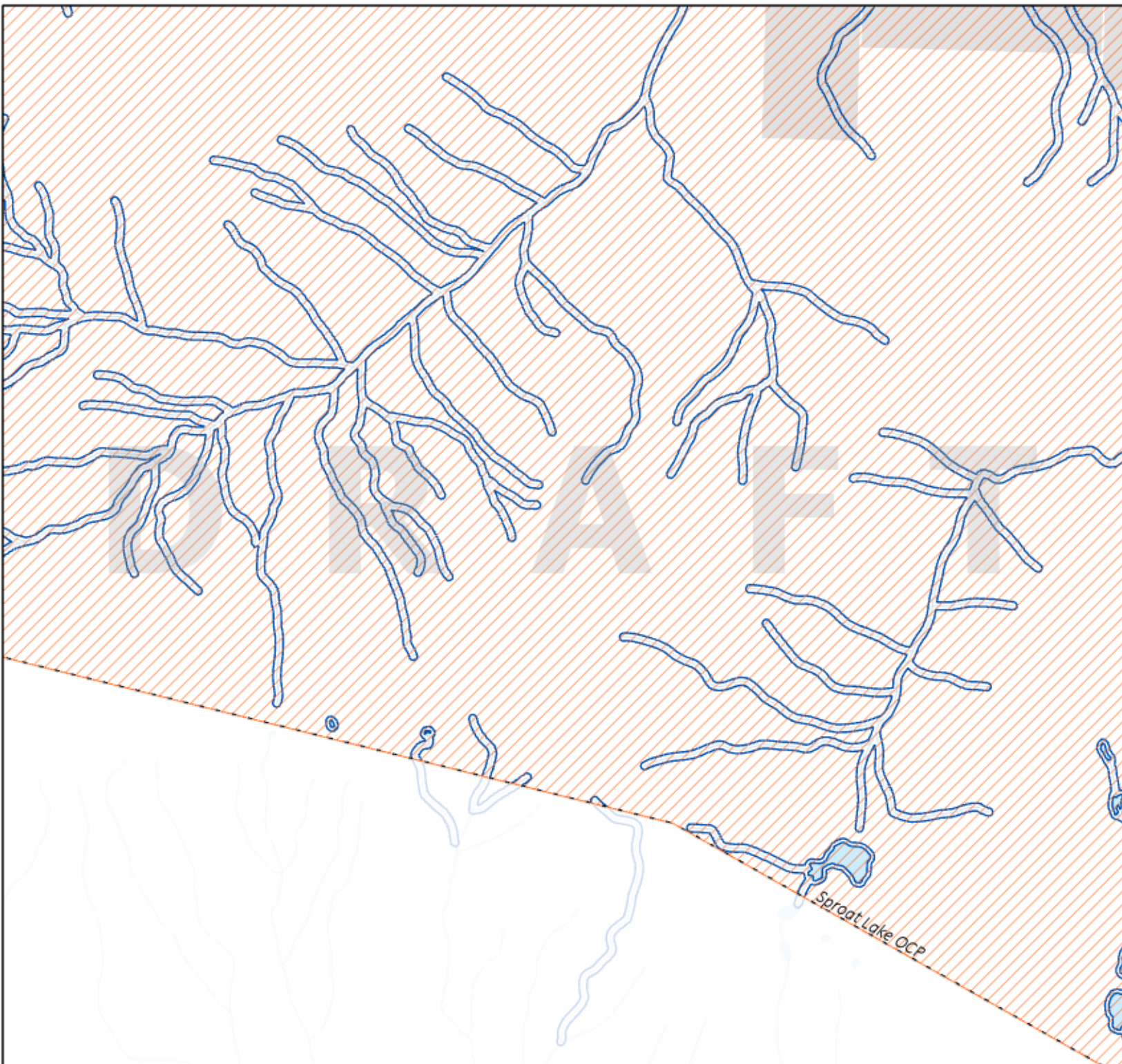
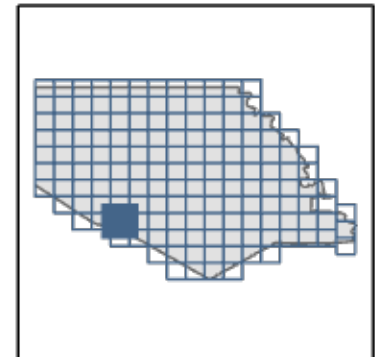
## Development Permit Areas

Date Created  
2020-08-12

Scale: 1:20,000



Page Key  
15



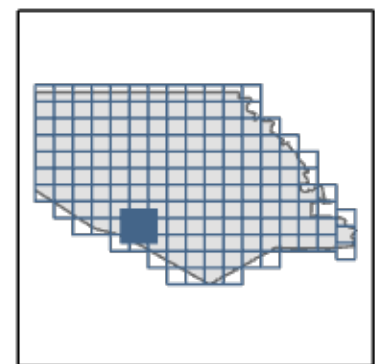
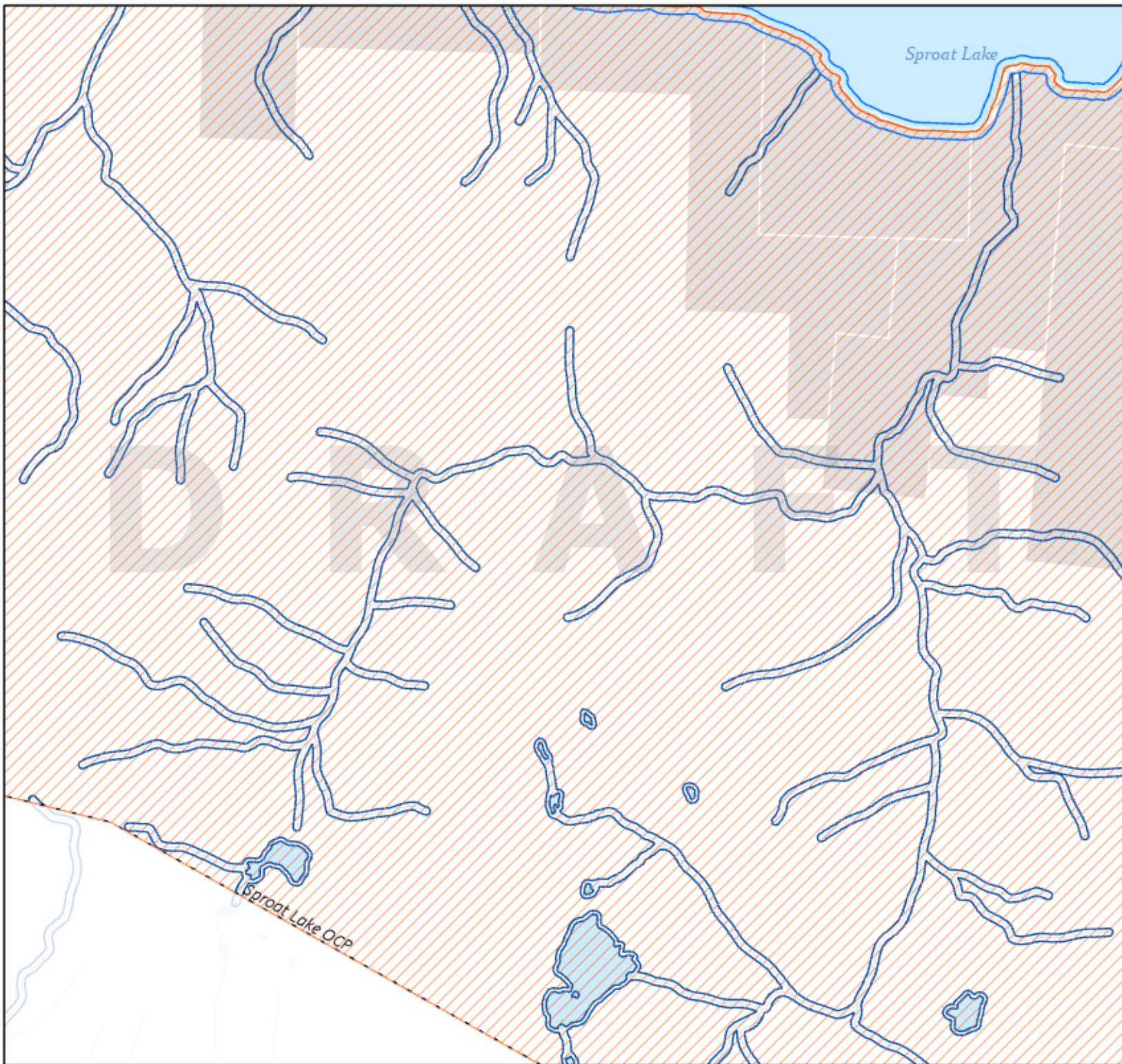
# Sproat Lake OCP Updates

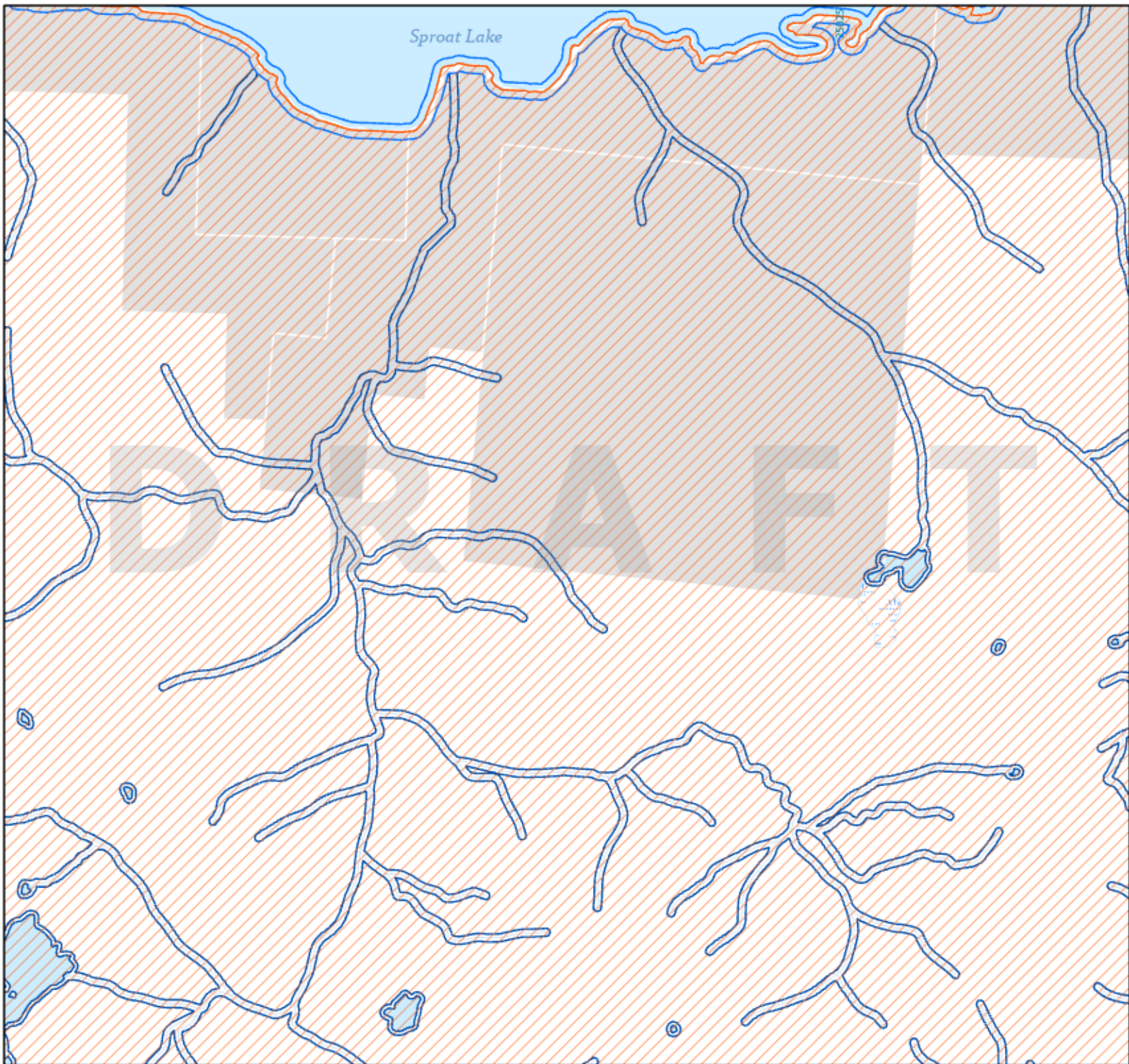
## Development Permit Areas

Date Created  
2020-08-12

Scale: 1:20,000  
0 150 300 600  
Meters

Page Key  
I6

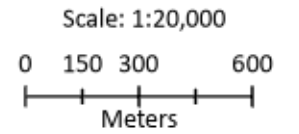




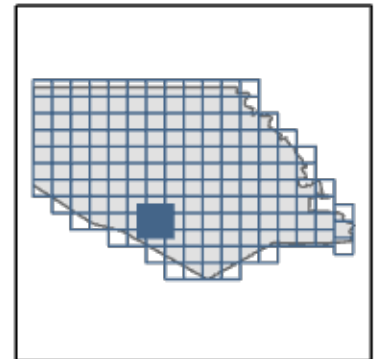
# Sproat Lake OCP Updates

## Development Permit Areas

Date Created  
2020-08-12



Page Key  
17

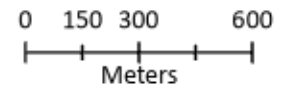


# Sproat Lake OCP Updates

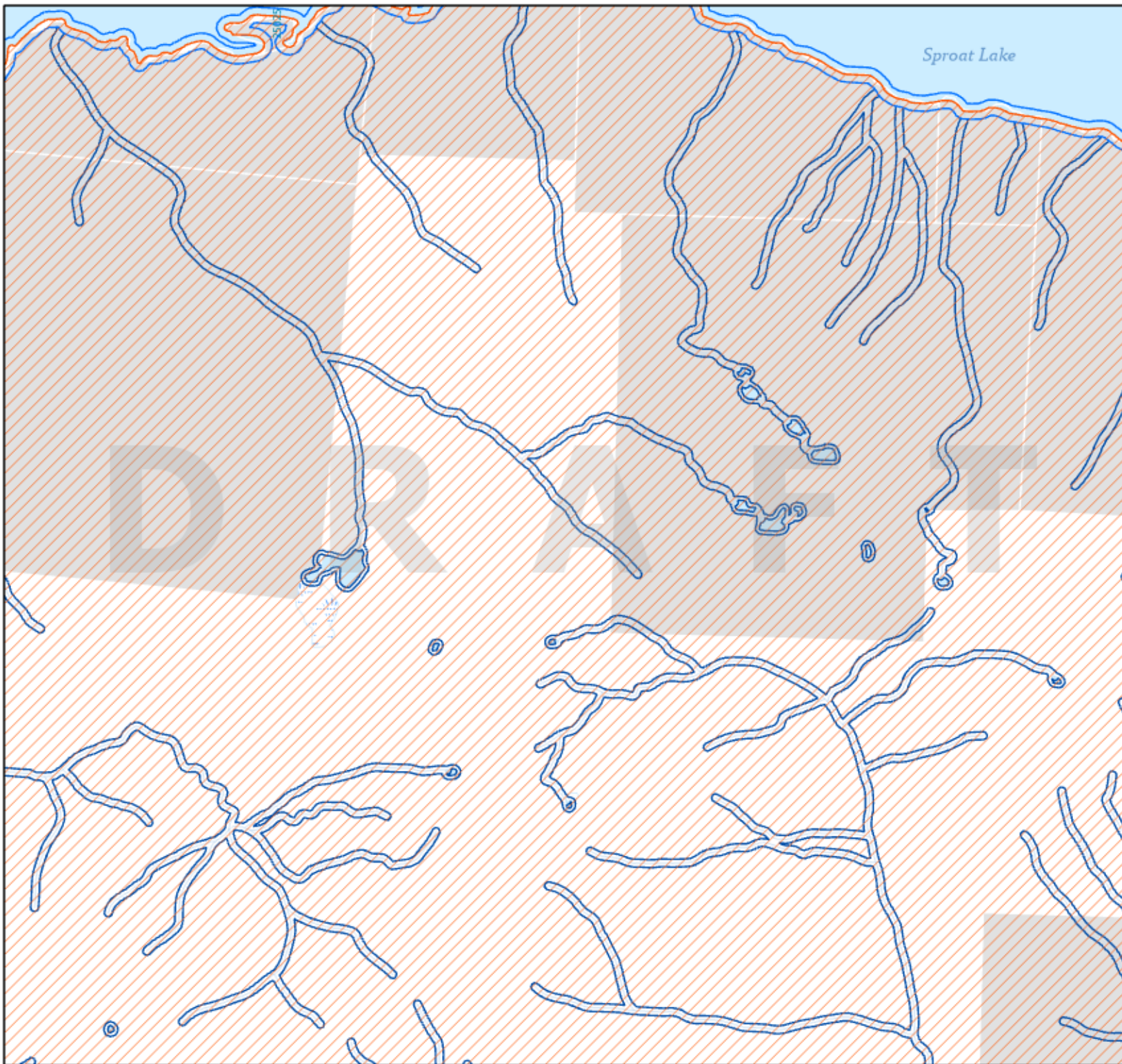
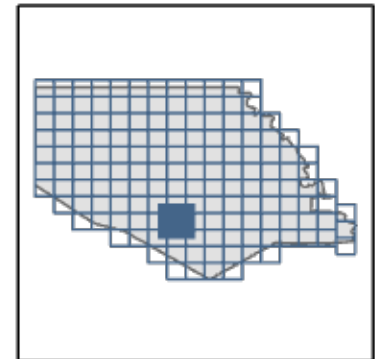
## Development Permit Areas

Date Created  
2020-08-12

Scale: 1:20,000



Page Key  
18

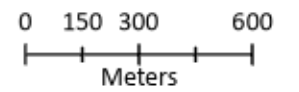


# Sproat Lake OCP Updates

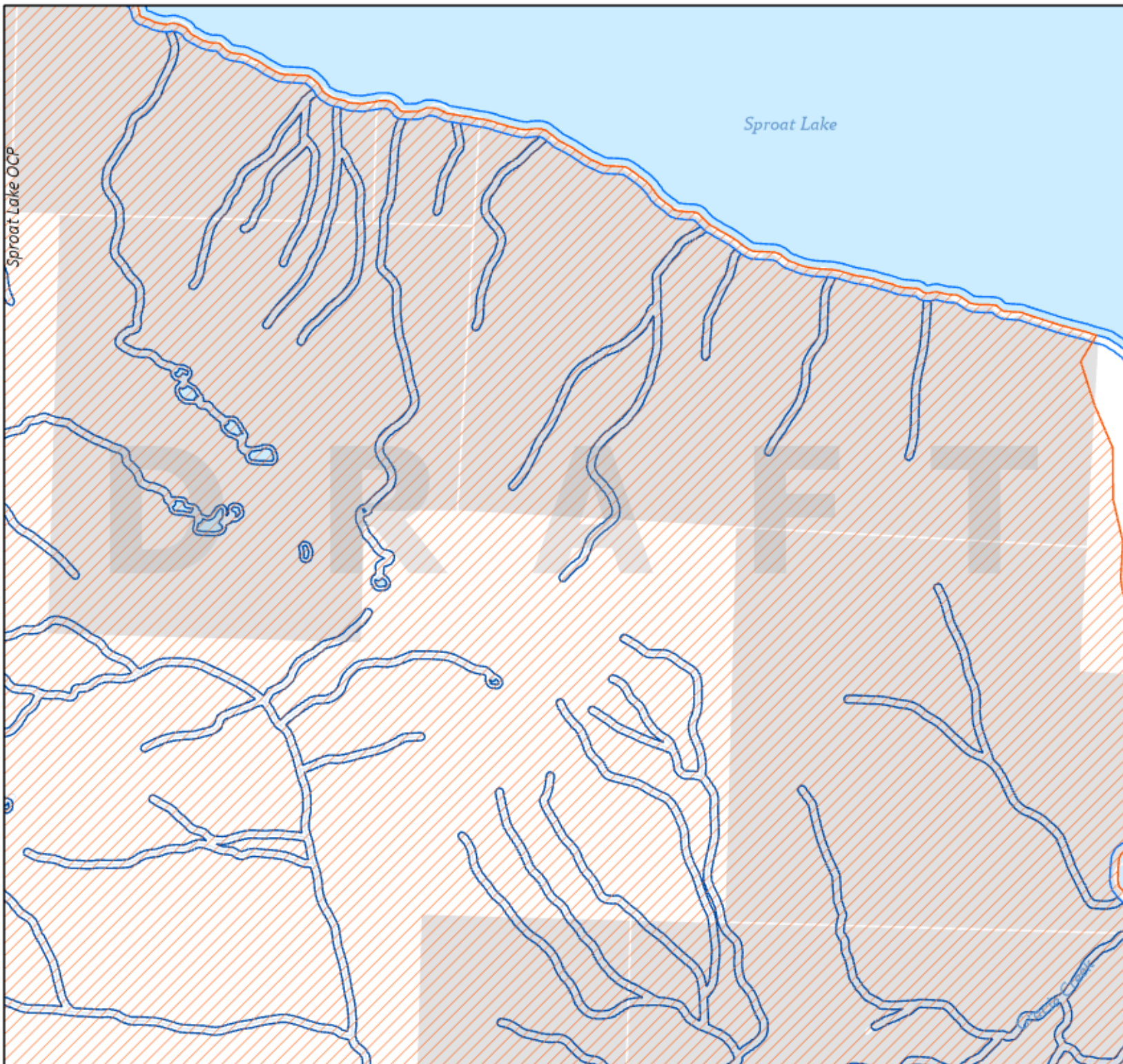
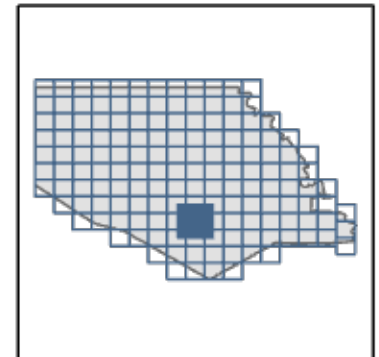
## Development Permit Areas

Date Created  
2020-08-12

Scale: 1:20,000



Page Key  
19

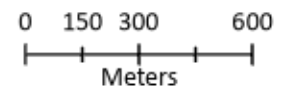


# Sproat Lake OCP Updates

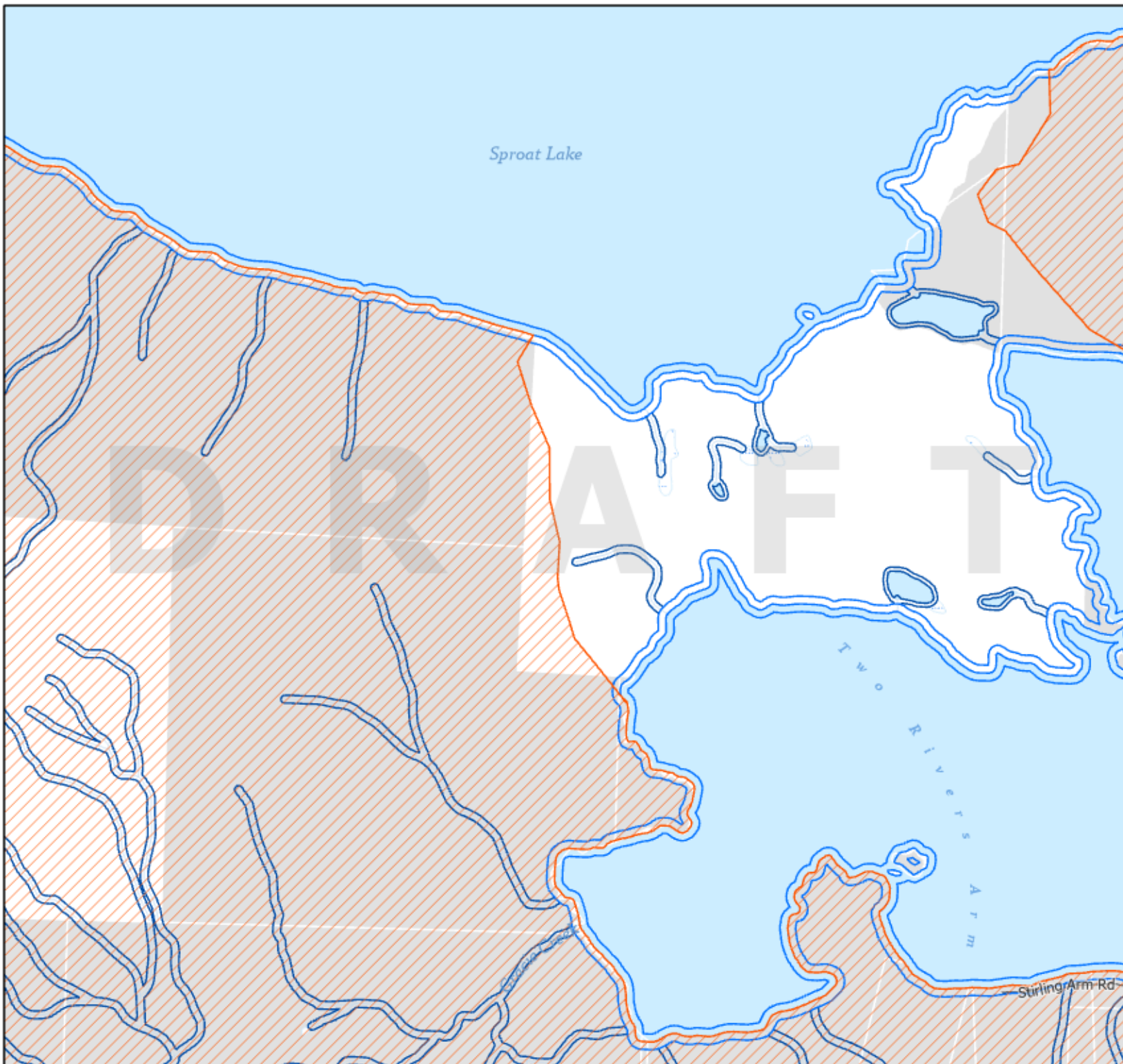
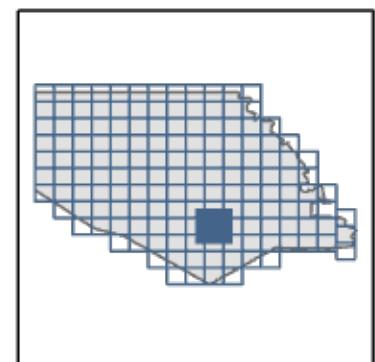
## Development Permit Areas

Date Created  
2020-08-12

Scale: 1:20,000



Page Key  
I10

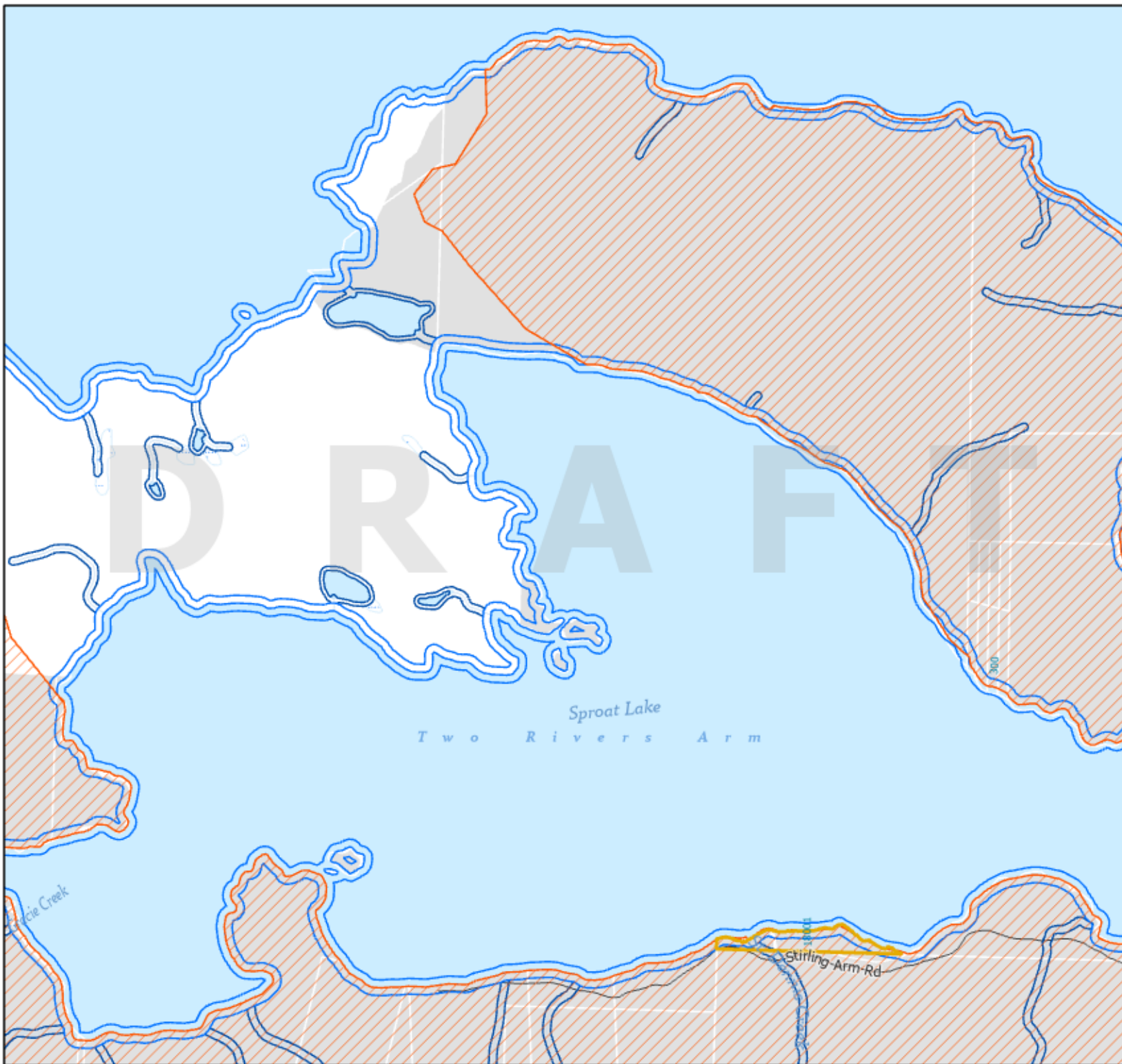
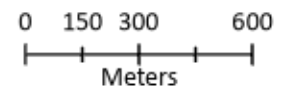


# Sproat Lake OCP Updates

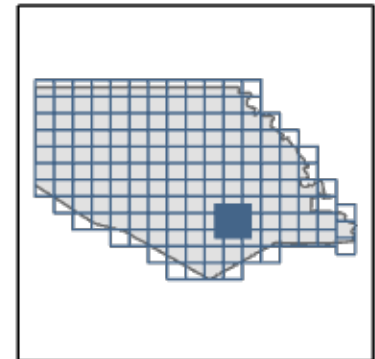
## Development Permit Areas

Date Created  
2020-08-12

Scale: 1:20,000



Page Key  
I11

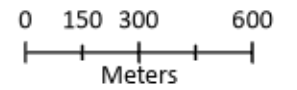


# Sproat Lake OCP Updates

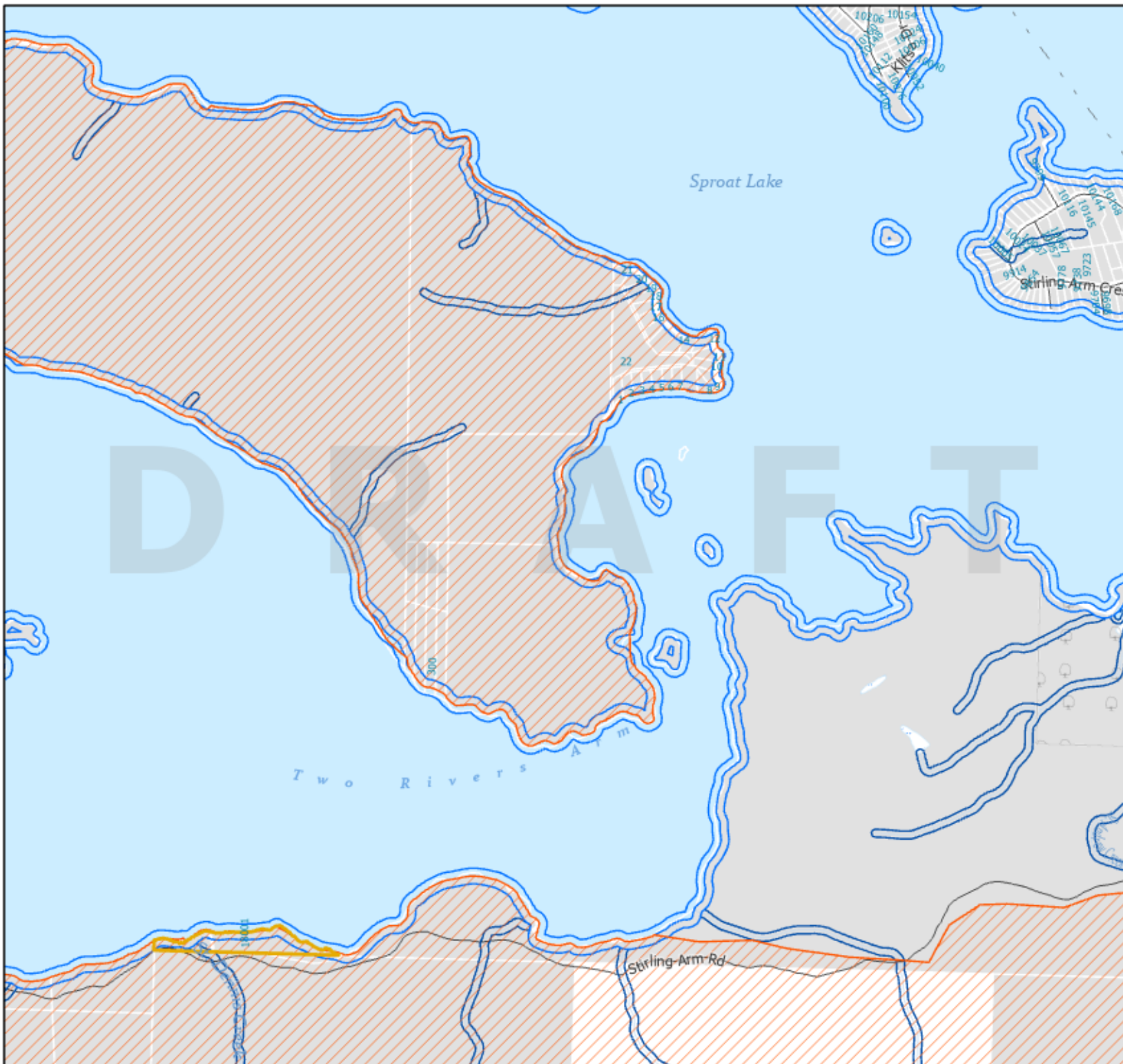
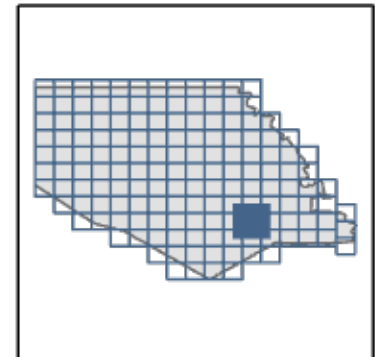
## Development Permit Areas

Date Created  
2020-08-12

Scale: 1:20,000



Page Key  
I12



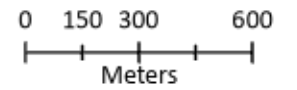


# Sproat Lake OCP Updates

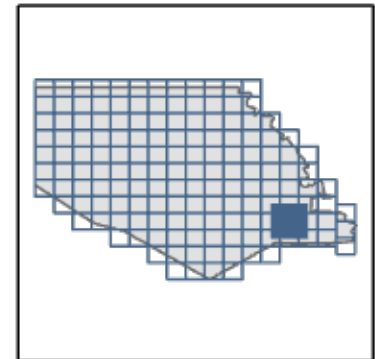
## Development Permit Areas

Date Created  
2020-08-12

Scale: 1:20,000



Page Key  
I14

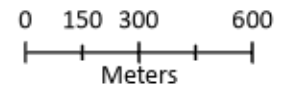


# Sproat Lake OCP Updates

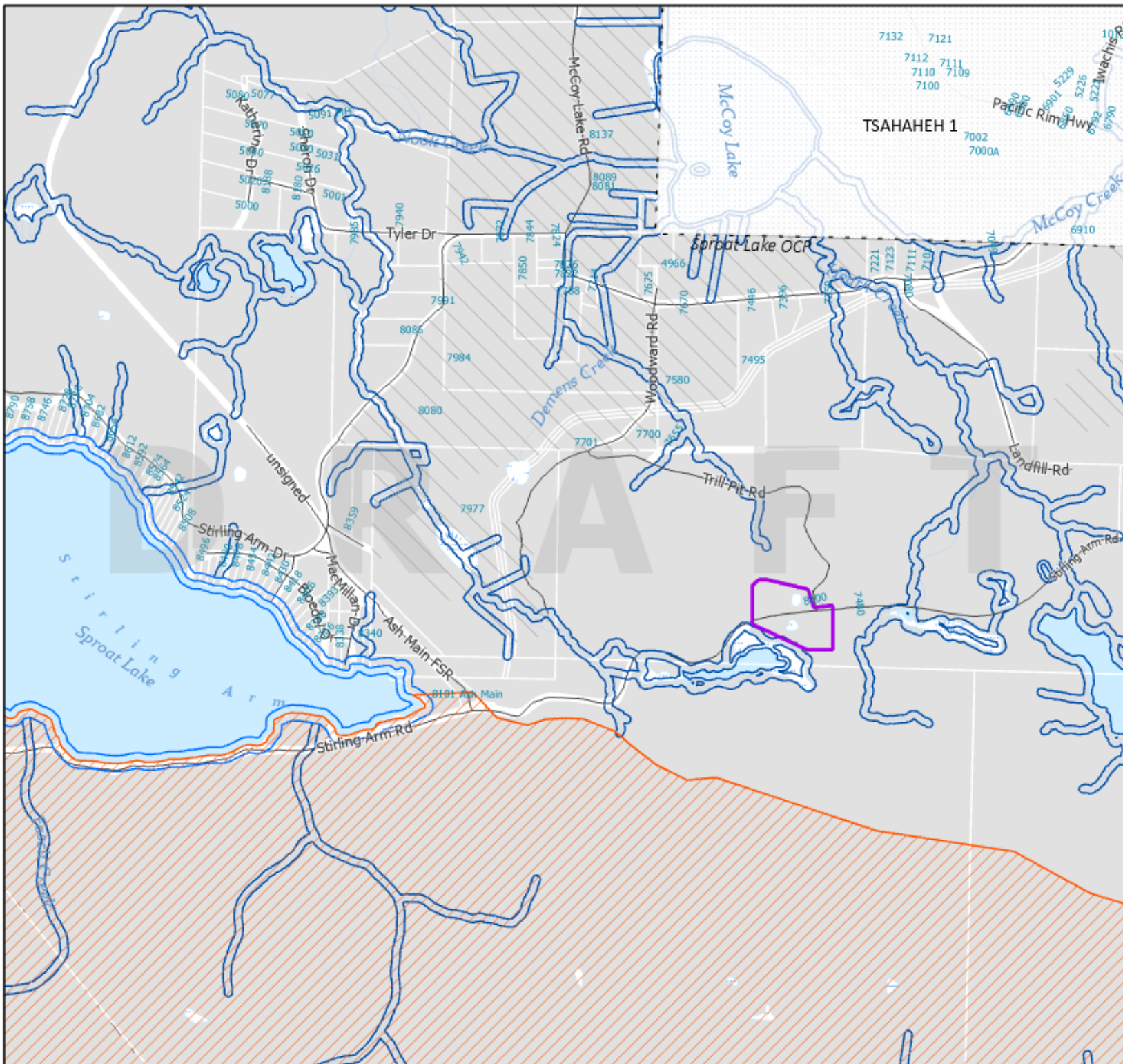
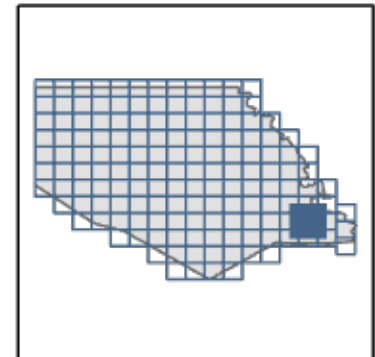
## Development Permit Areas

Date Created  
2020-08-12

Scale: 1:20,000



Page Key  
I15

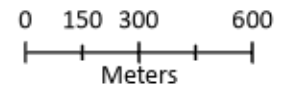


# Sproat Lake OCP Updates

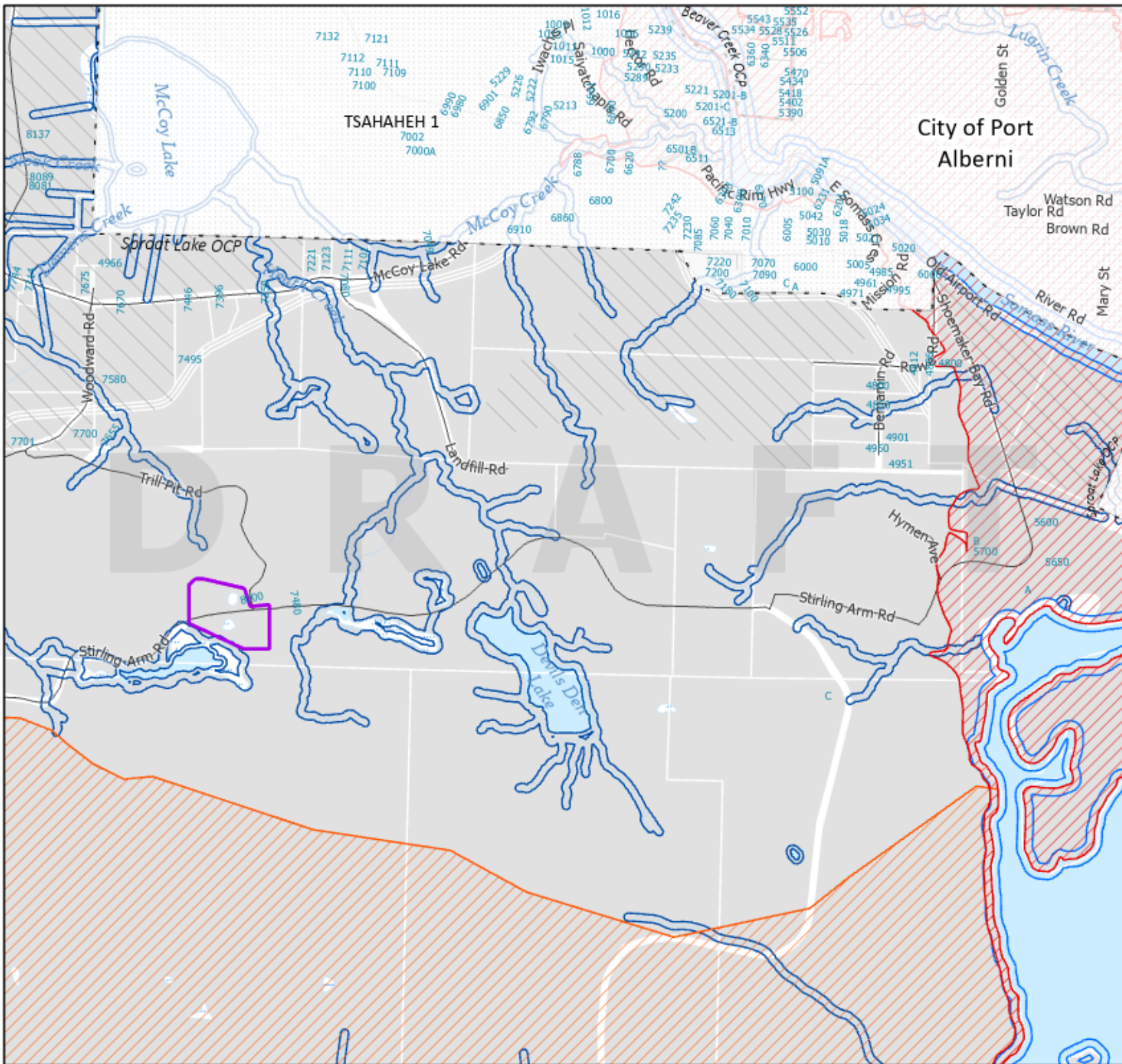
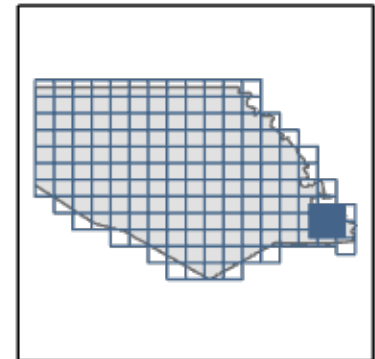
## Development Permit Areas

Date Created  
2020-08-12

Scale: 1:20,000



Page Key  
I16

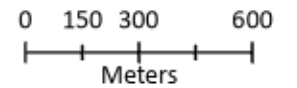


# Sproat Lake OCP Updates

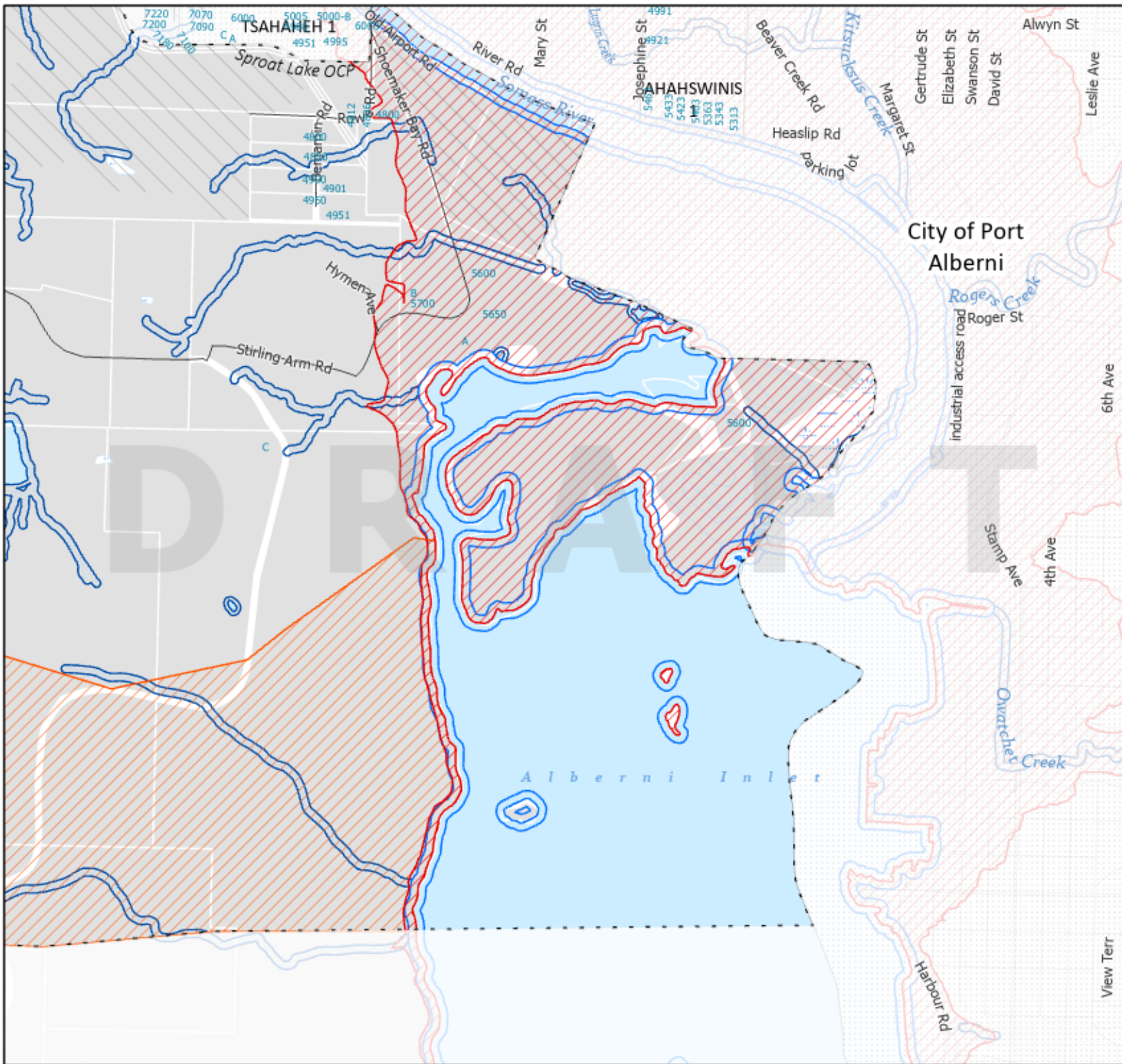
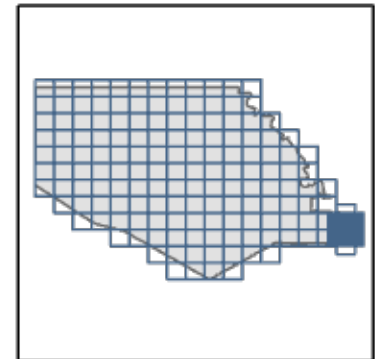
## Development Permit Areas

Date Created  
2020-08-12

Scale: 1:20,000



Page Key  
117

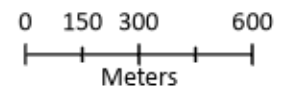


# Sproat Lake OCP Updates

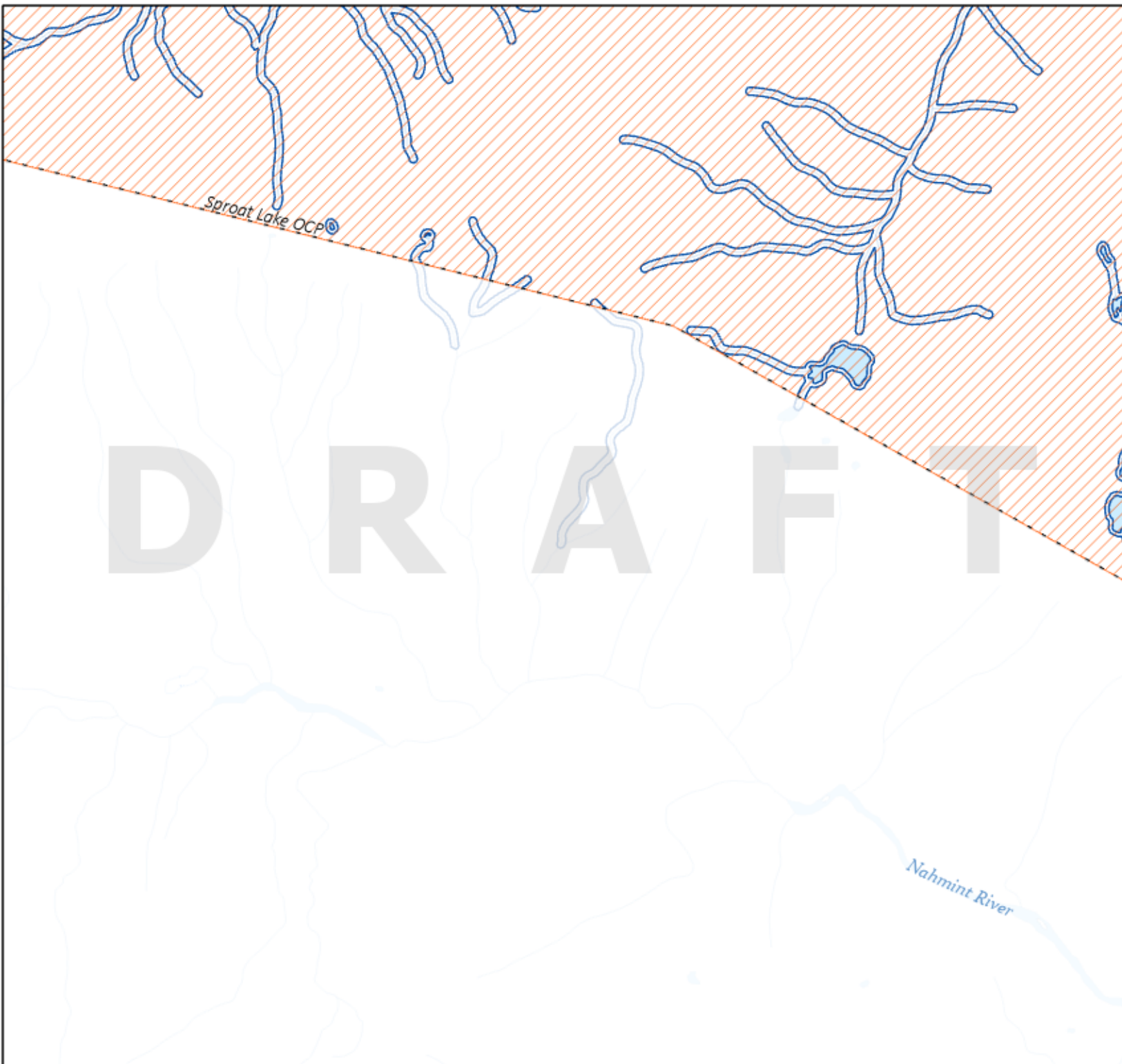
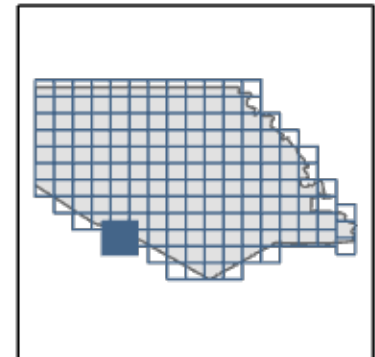
## Development Permit Areas

Date Created  
2020-08-12

Scale: 1:20,000



Page Key  
J5

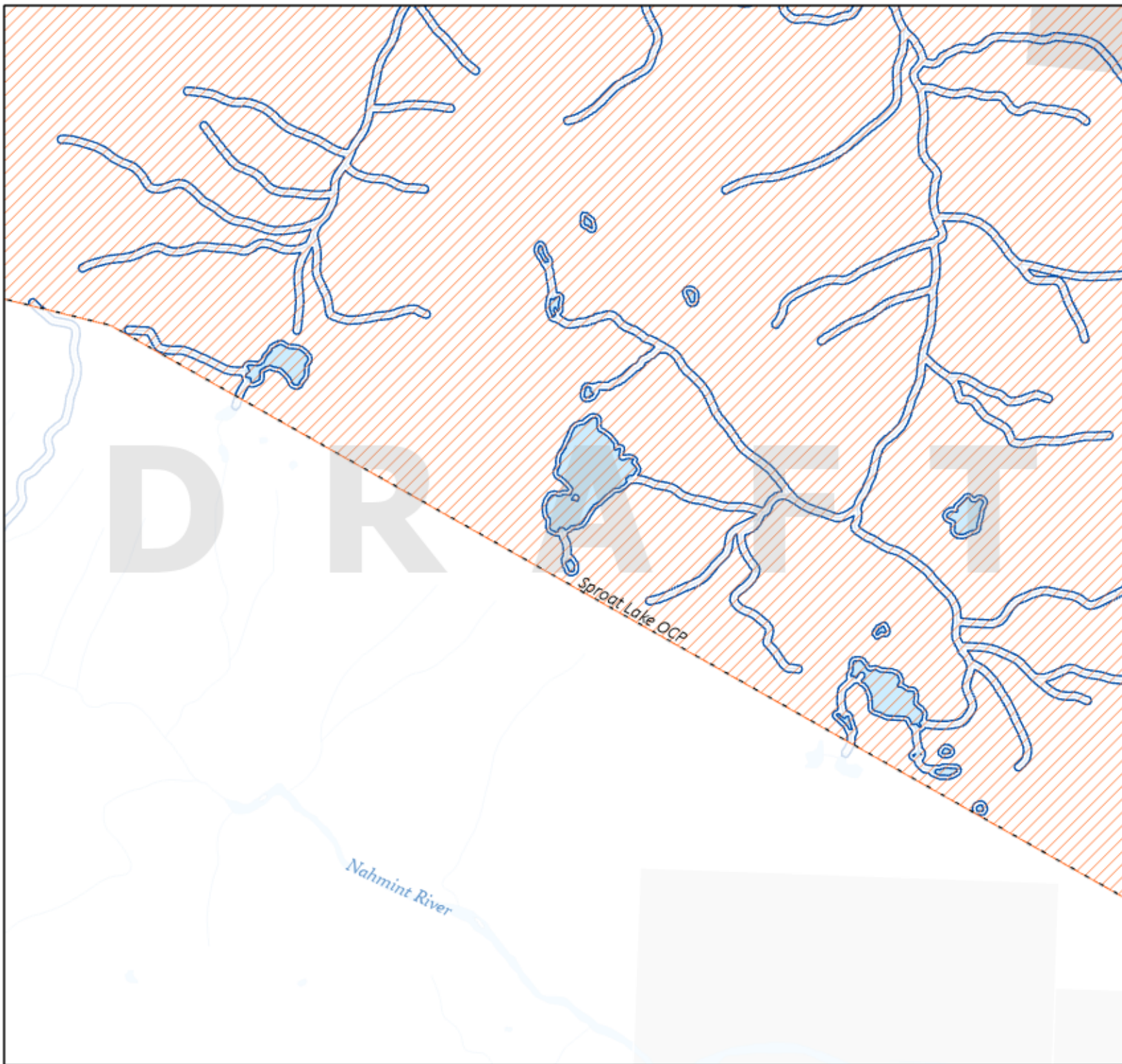
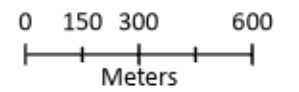


# Sproat Lake OCP Updates

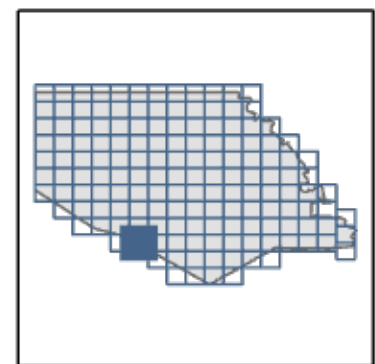
## Development Permit Areas

Date Created  
2020-08-12

Scale: 1:20,000



Page Key  
J6

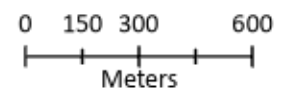


# Sproat Lake OCP Updates

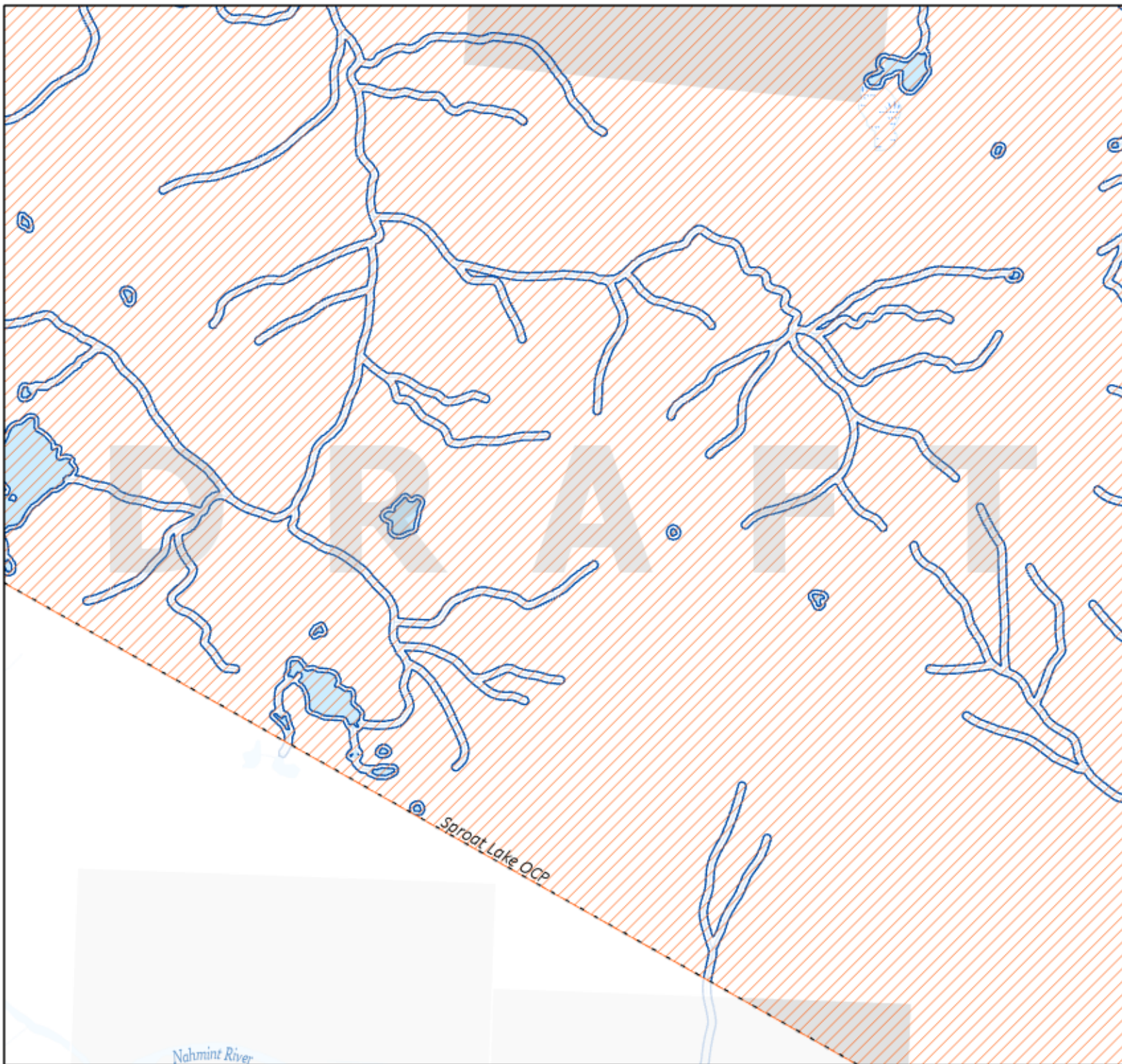
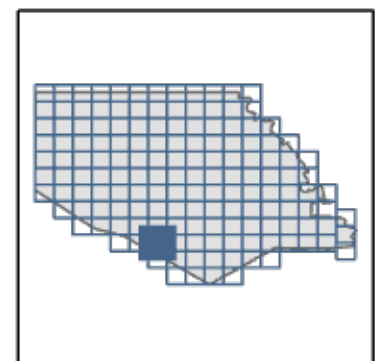
## Development Permit Areas

Date Created  
2020-08-12

Scale: 1:20,000



Page Key  
J7

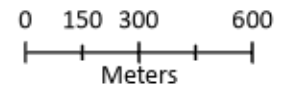


# Sproat Lake OCP Updates

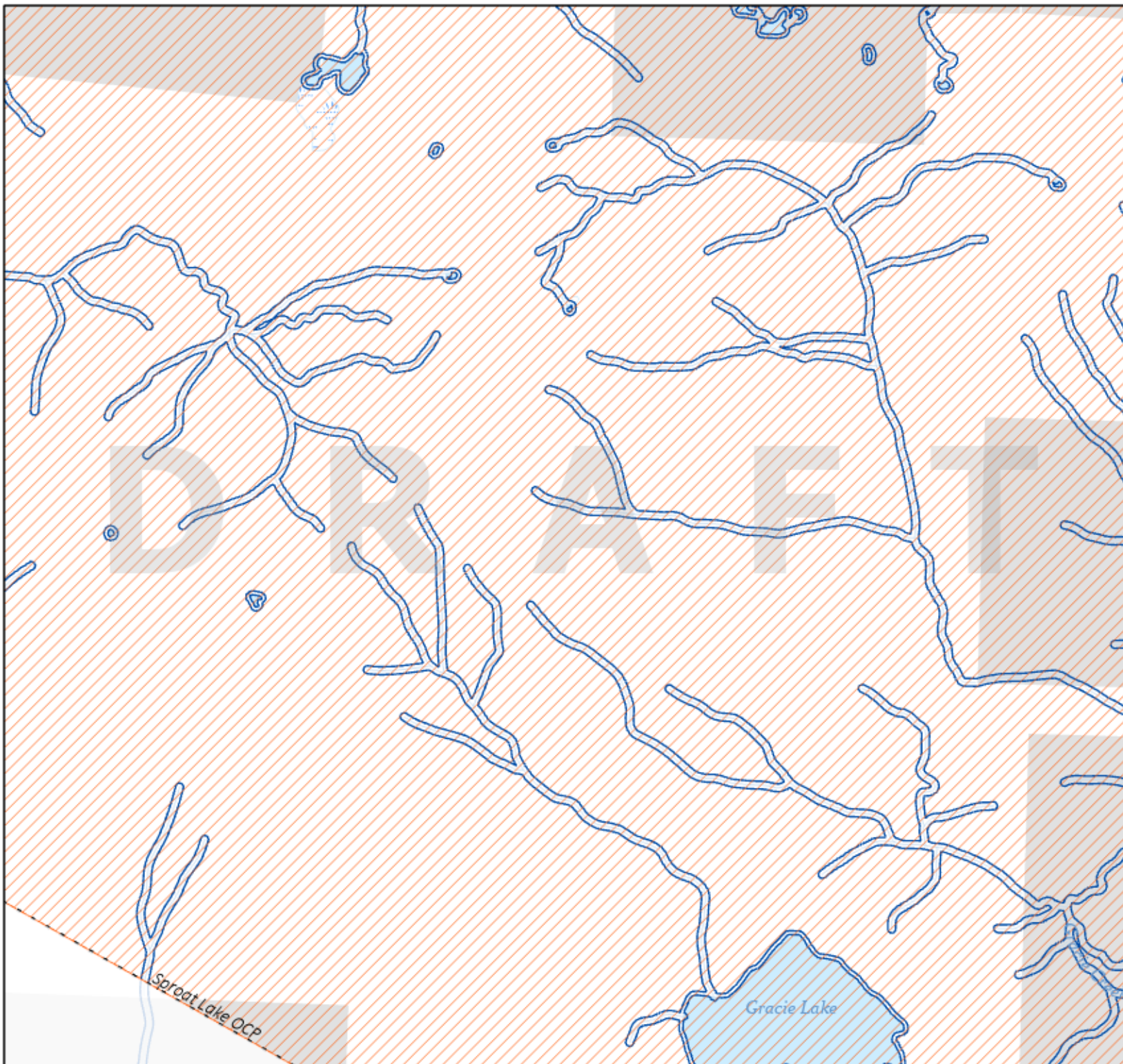
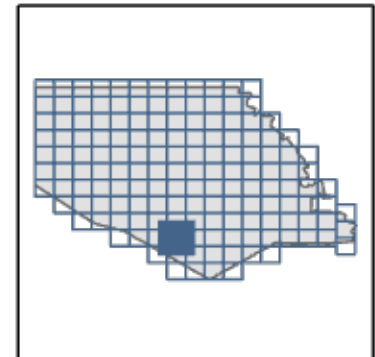
## Development Permit Areas

Date Created  
2020-08-12

Scale: 1:20,000



Page Key  
J8

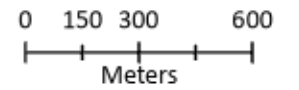


# Sproat Lake OCP Updates

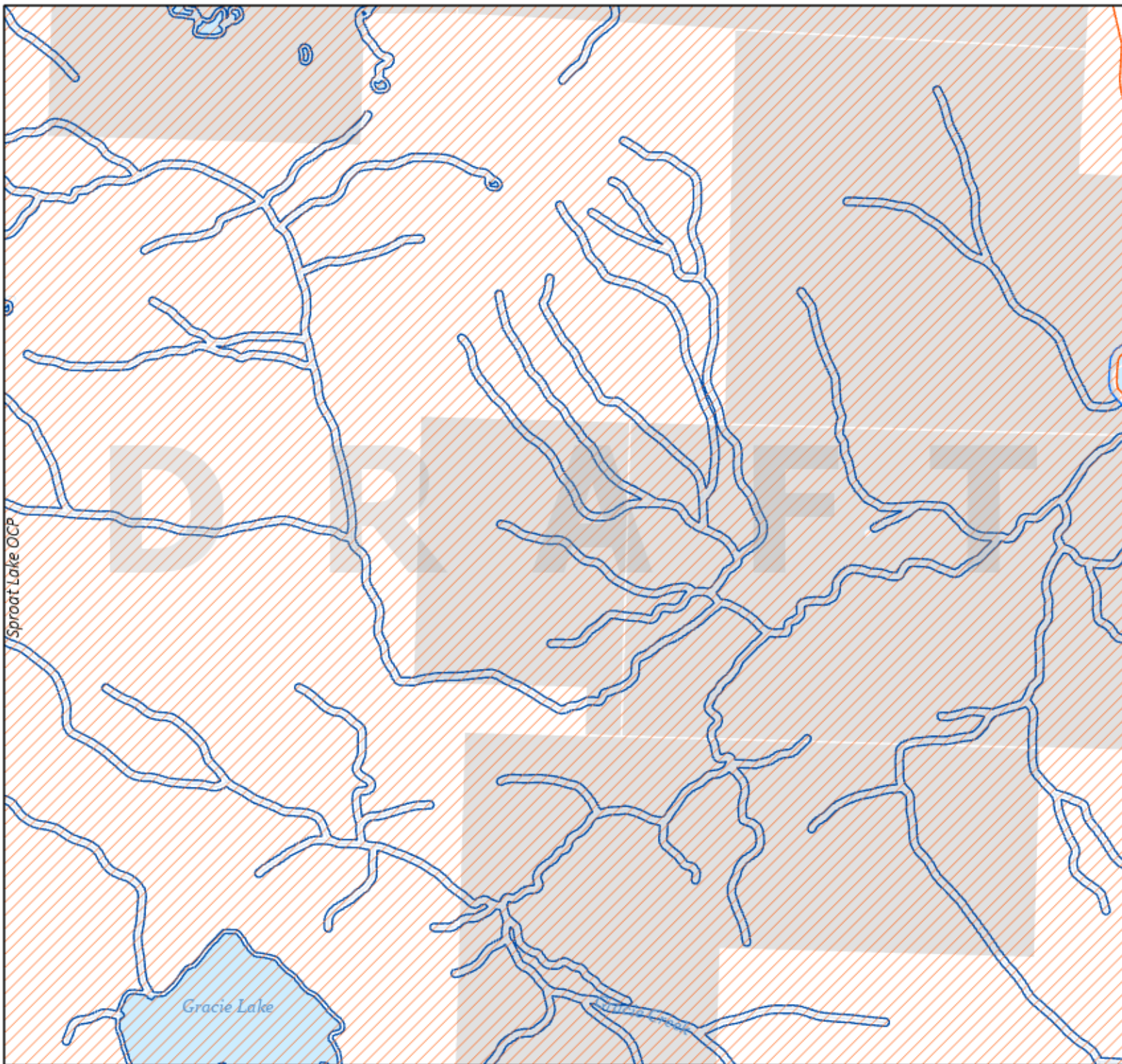
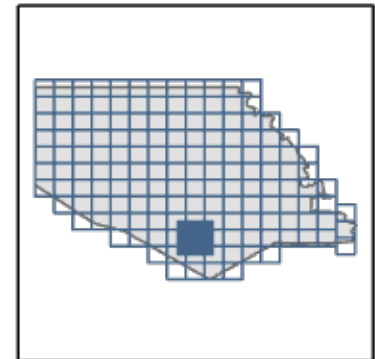
## Development Permit Areas

Date Created  
2020-08-12

Scale: 1:20,000



Page Key  
J9

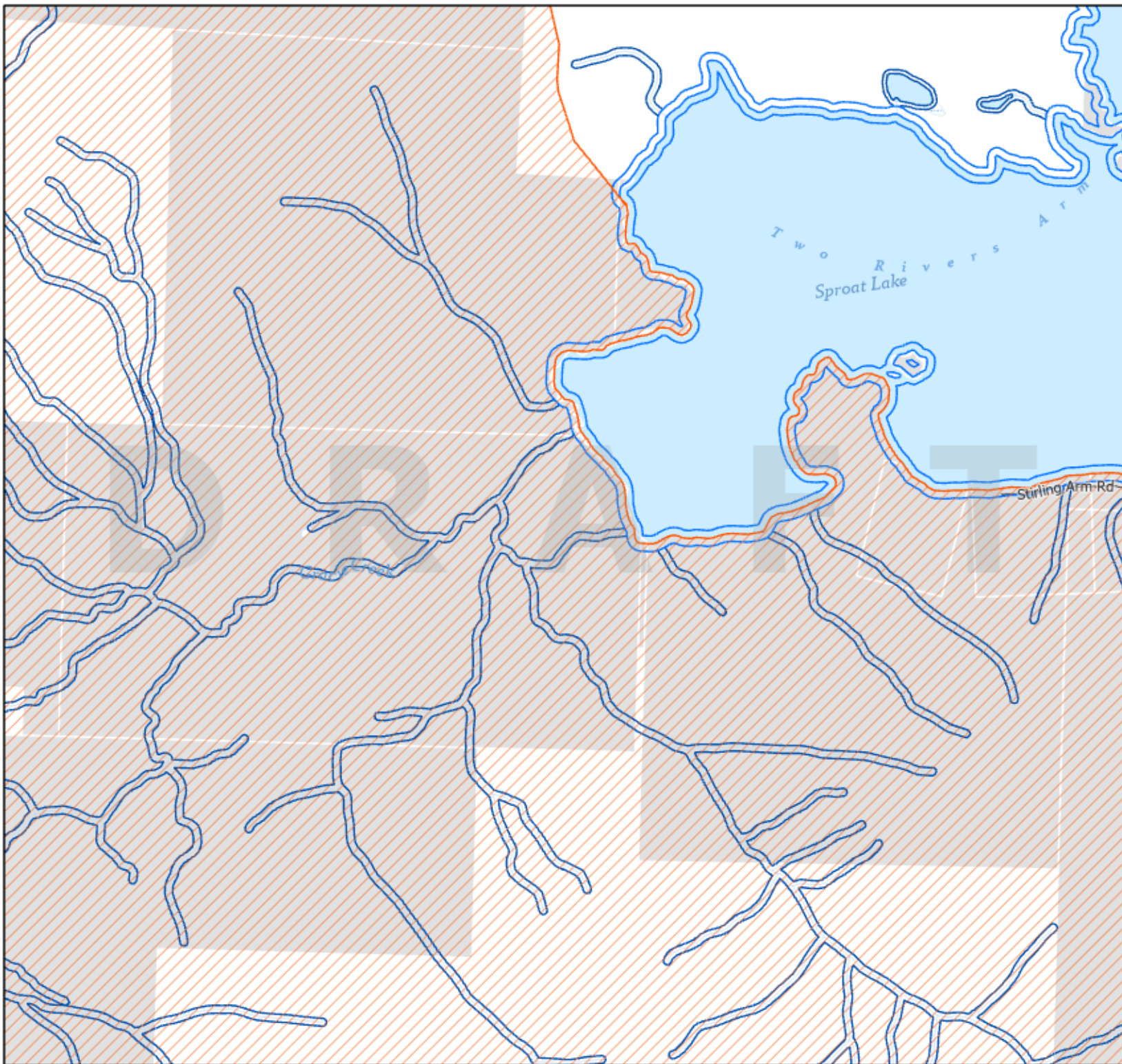
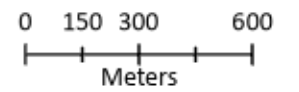


# Sproat Lake OCP Updates

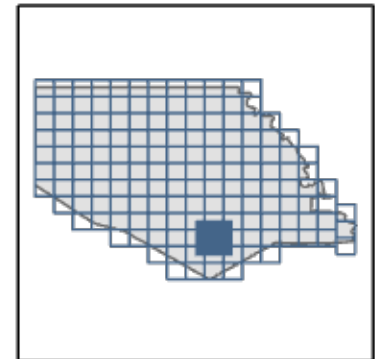
## Development Permit Areas

Date Created  
2020-08-12

Scale: 1:20,000



Page Key  
J10

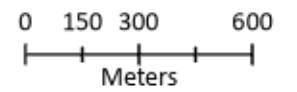


# Sproat Lake OCP Updates

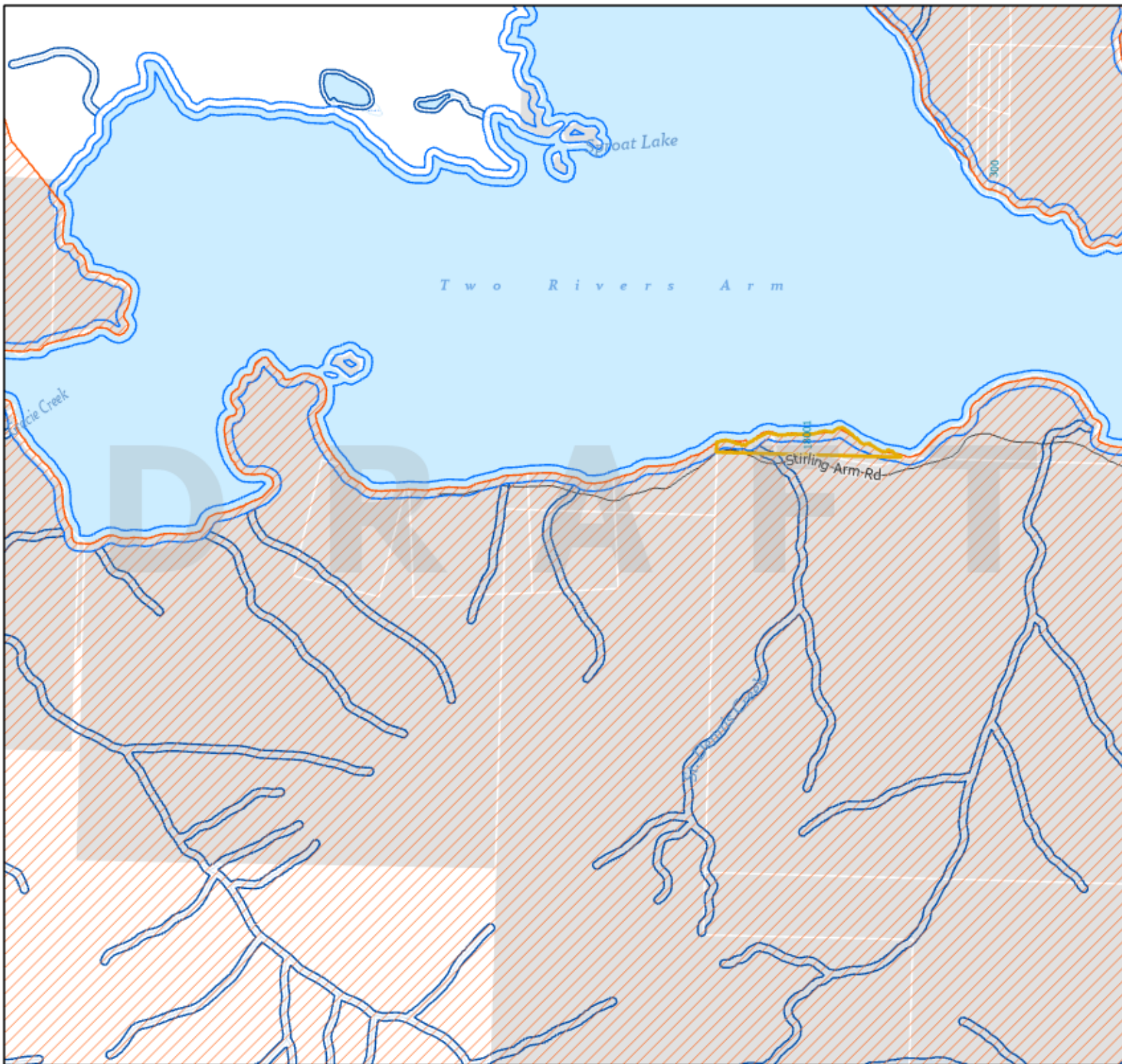
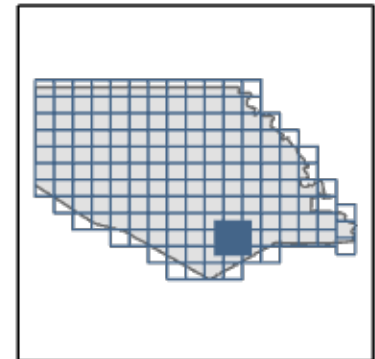
## Development Permit Areas

Date Created  
2020-08-12

Scale: 1:20,000



Page Key  
J11

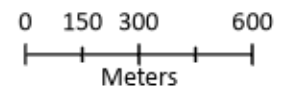


# Sproat Lake OCP Updates

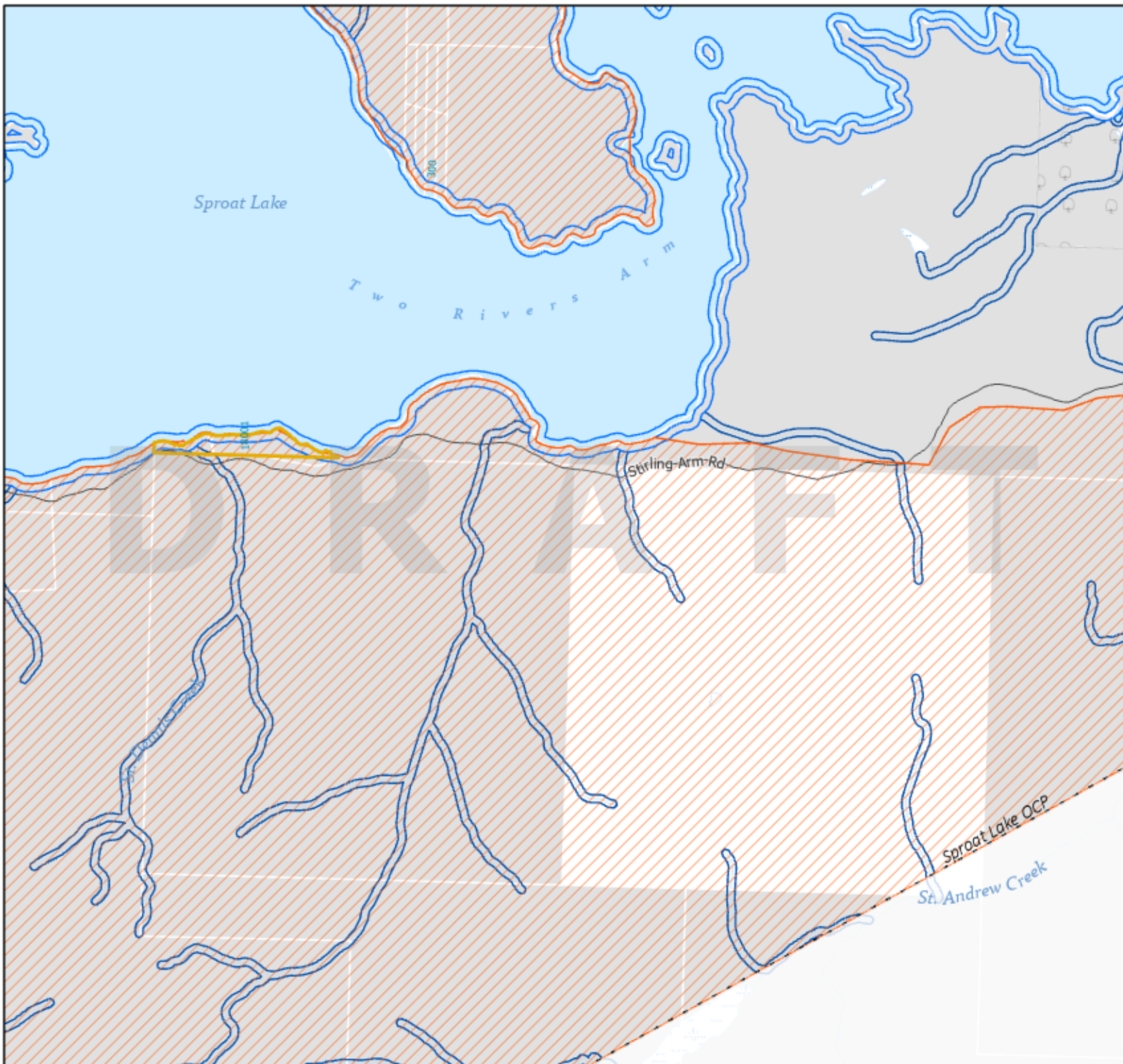
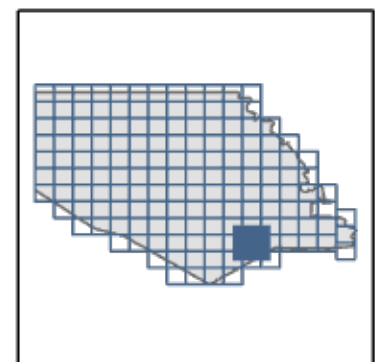
## Development Permit Areas

Date Created  
2020-08-12

Scale: 1:20,000



Page Key  
J12

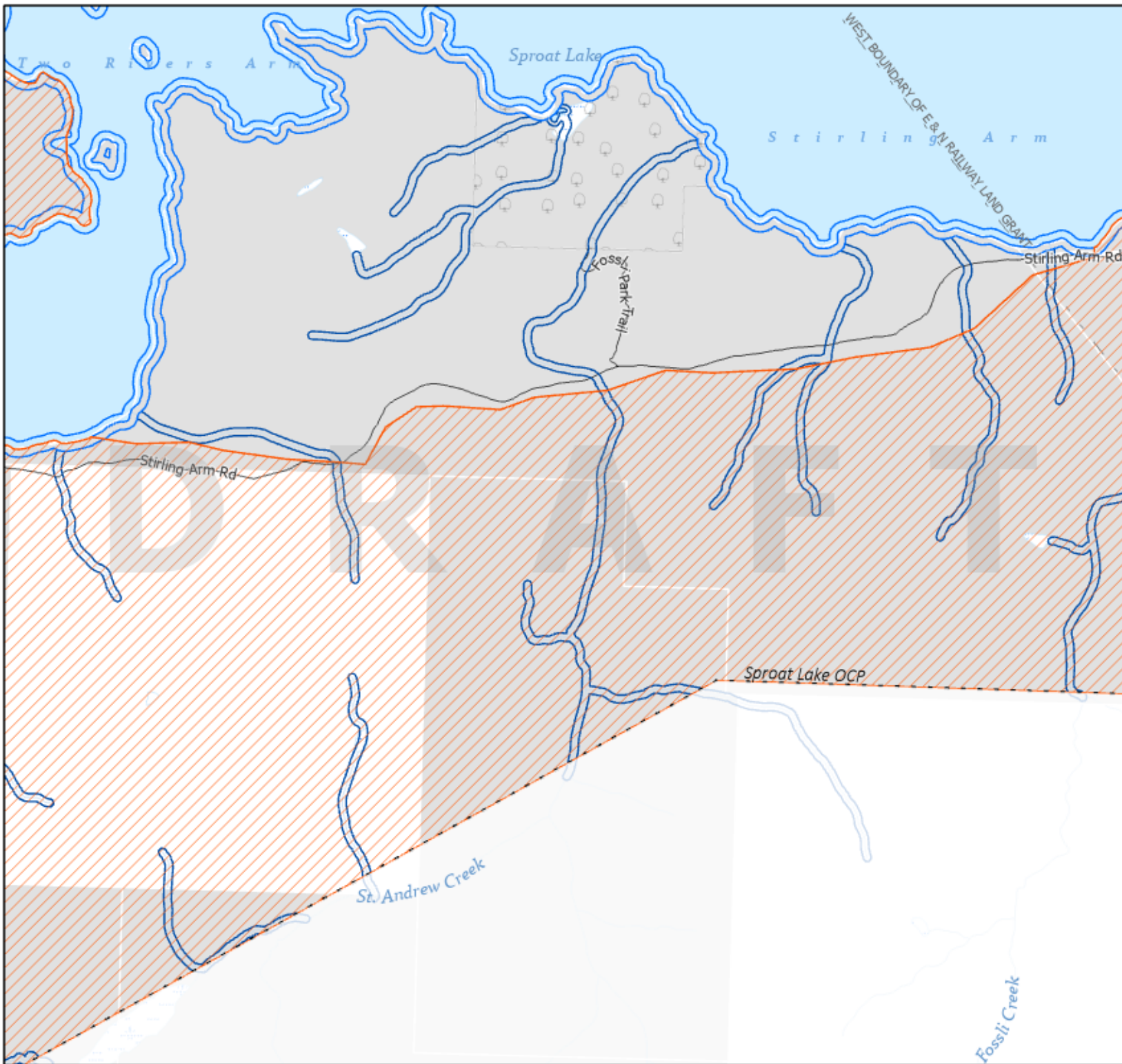
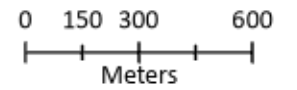


# Sproat Lake OCP Updates

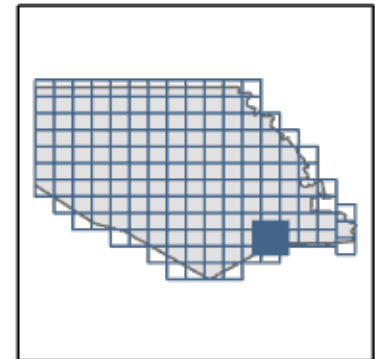
## Development Permit Areas

Date Created  
2020-08-12

Scale: 1:20,000



Page Key  
J13

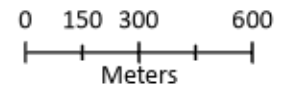


# Sproat Lake OCP Updates

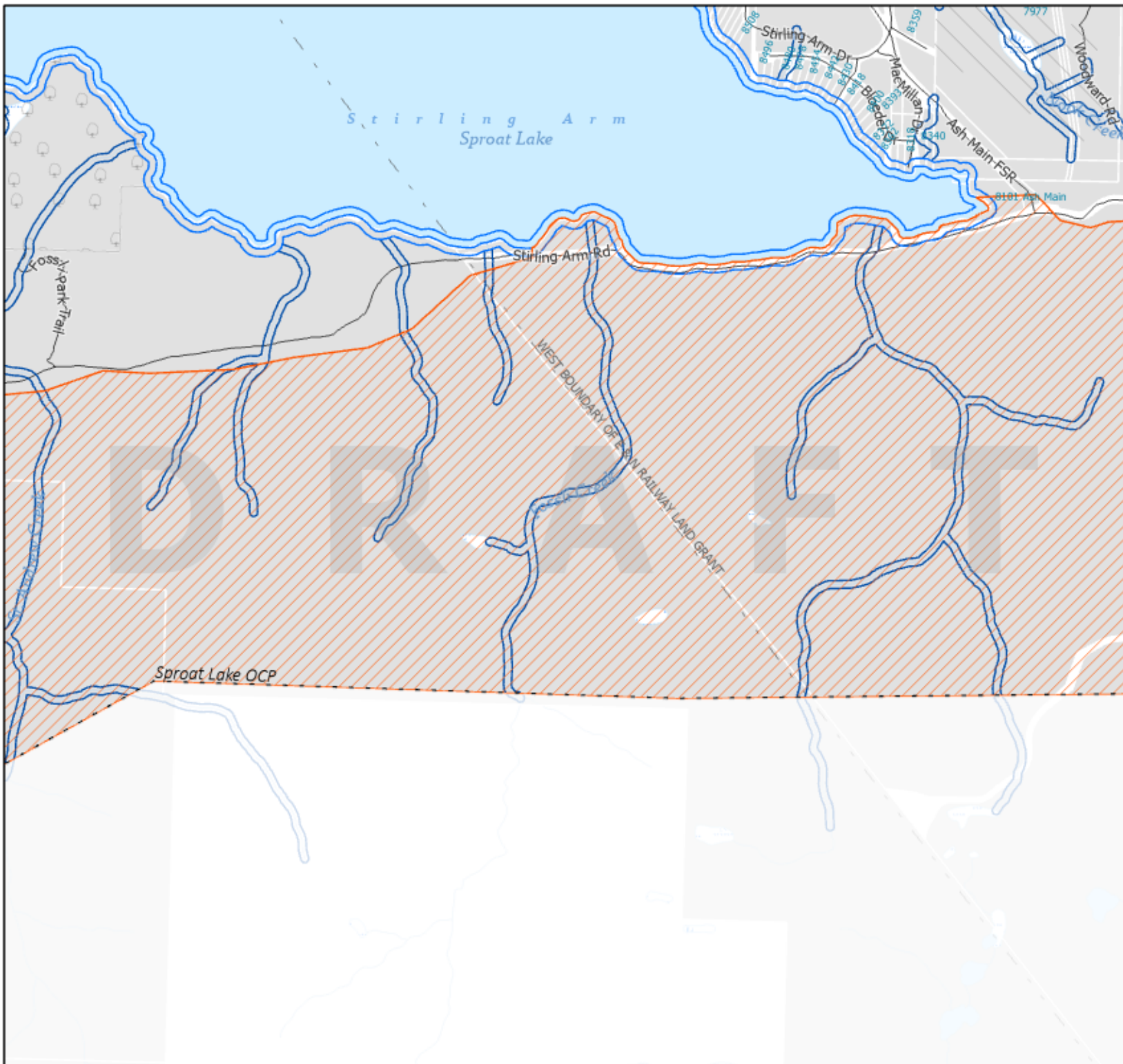
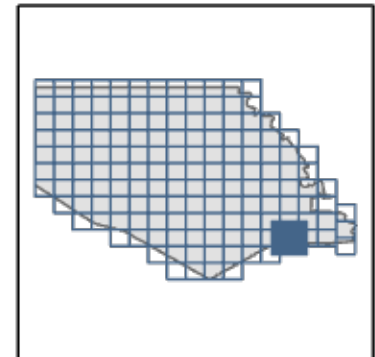
## Development Permit Areas

Date Created  
2020-08-12

Scale: 1:20,000



Page Key  
J14

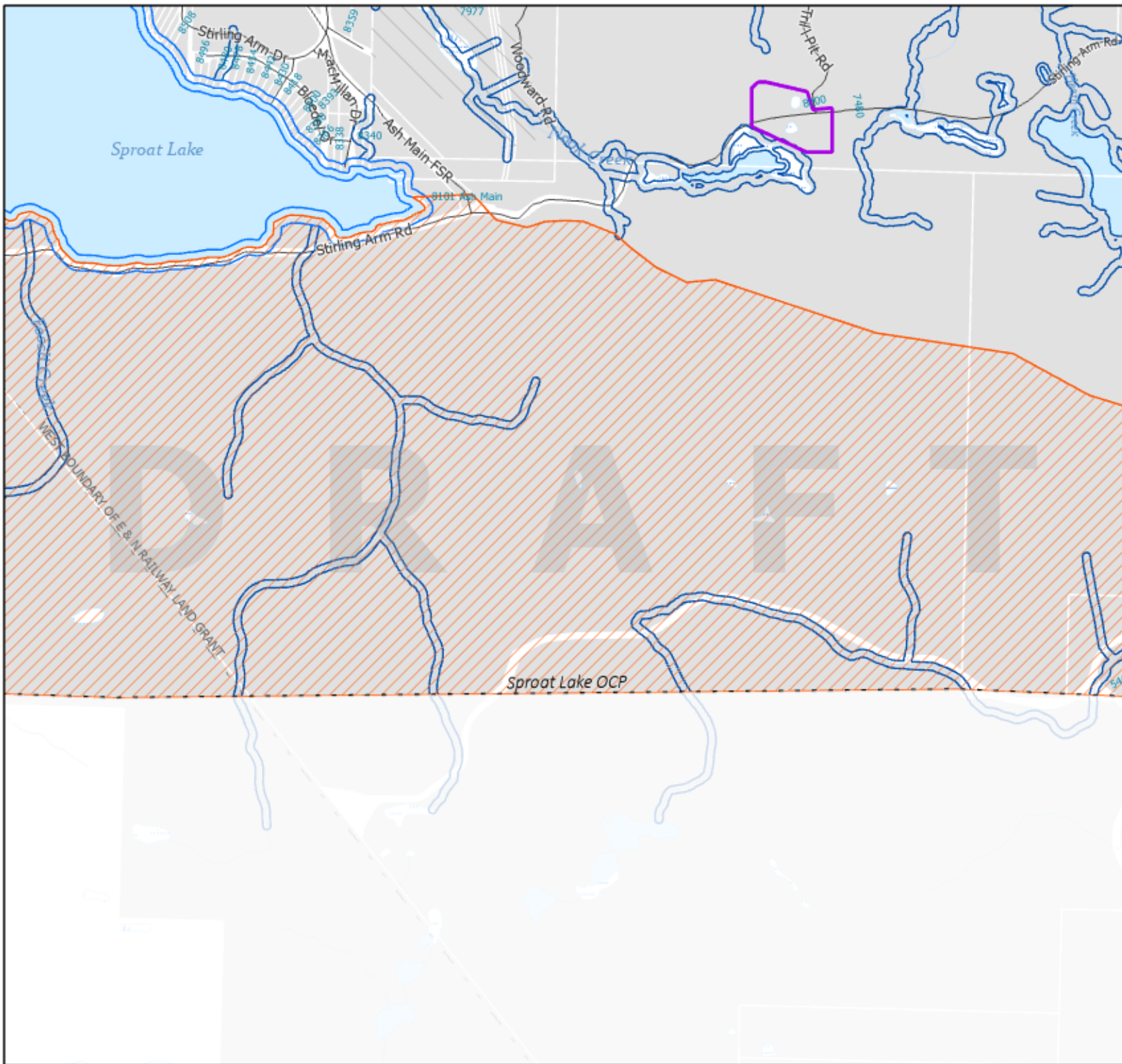
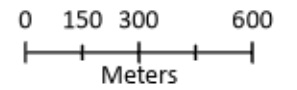


# Sproat Lake OCP Updates

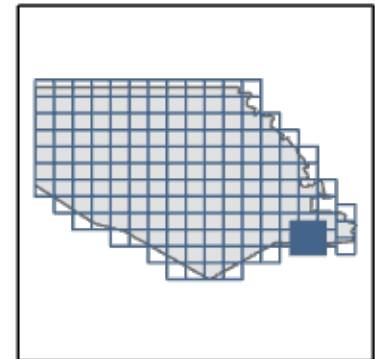
## Development Permit Areas

Date Created  
2020-08-12

Scale: 1:20,000



Page Key  
J15

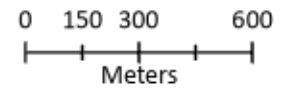


# Sproat Lake OCP Updates

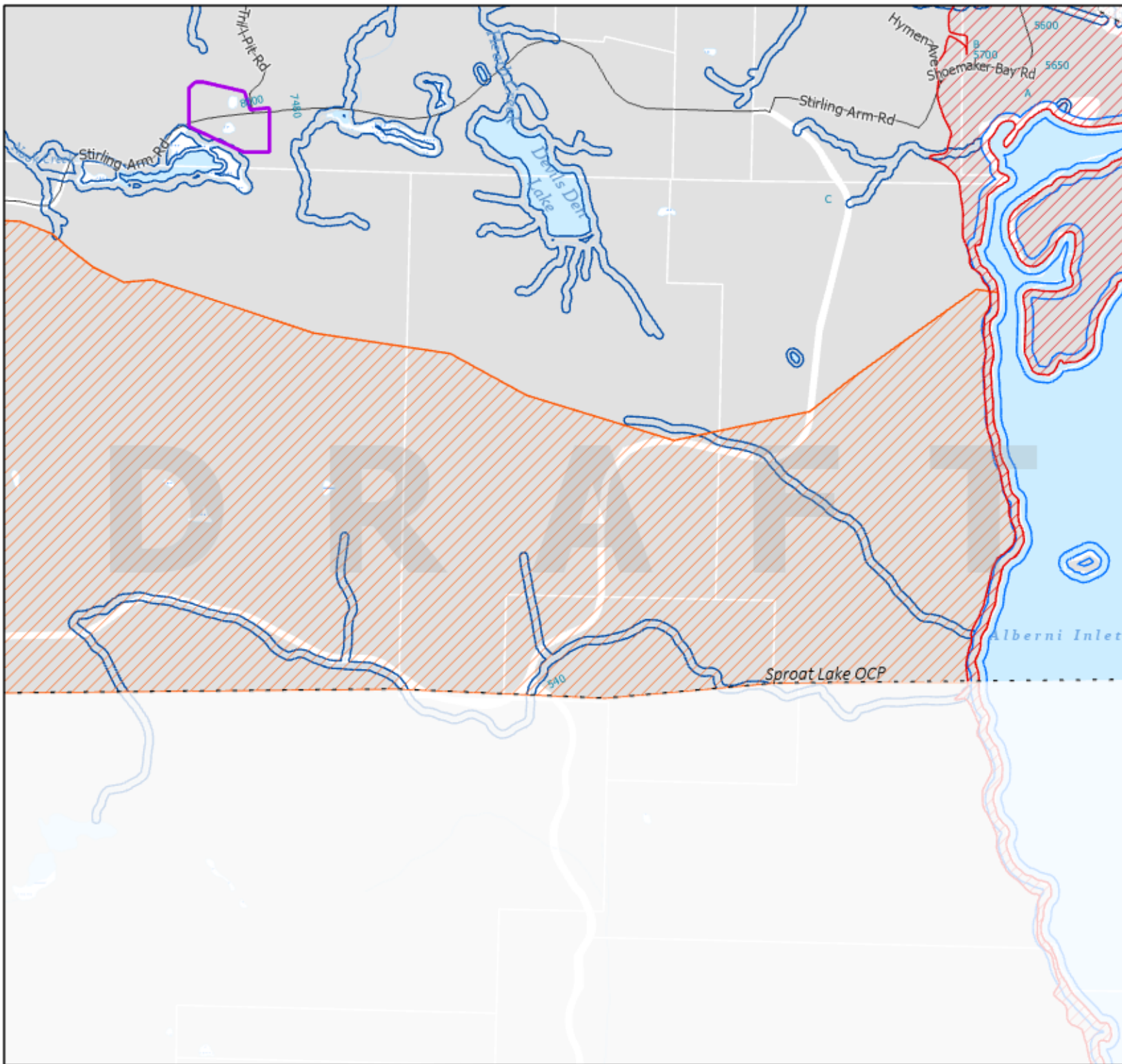
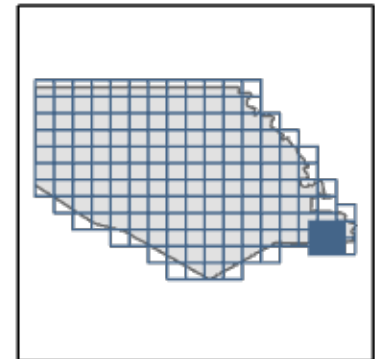
## Development Permit Areas

Date Created  
2020-08-12

Scale: 1:20,000



Page Key  
J16

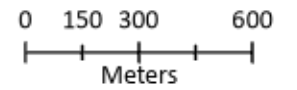


# Sproat Lake OCP Updates

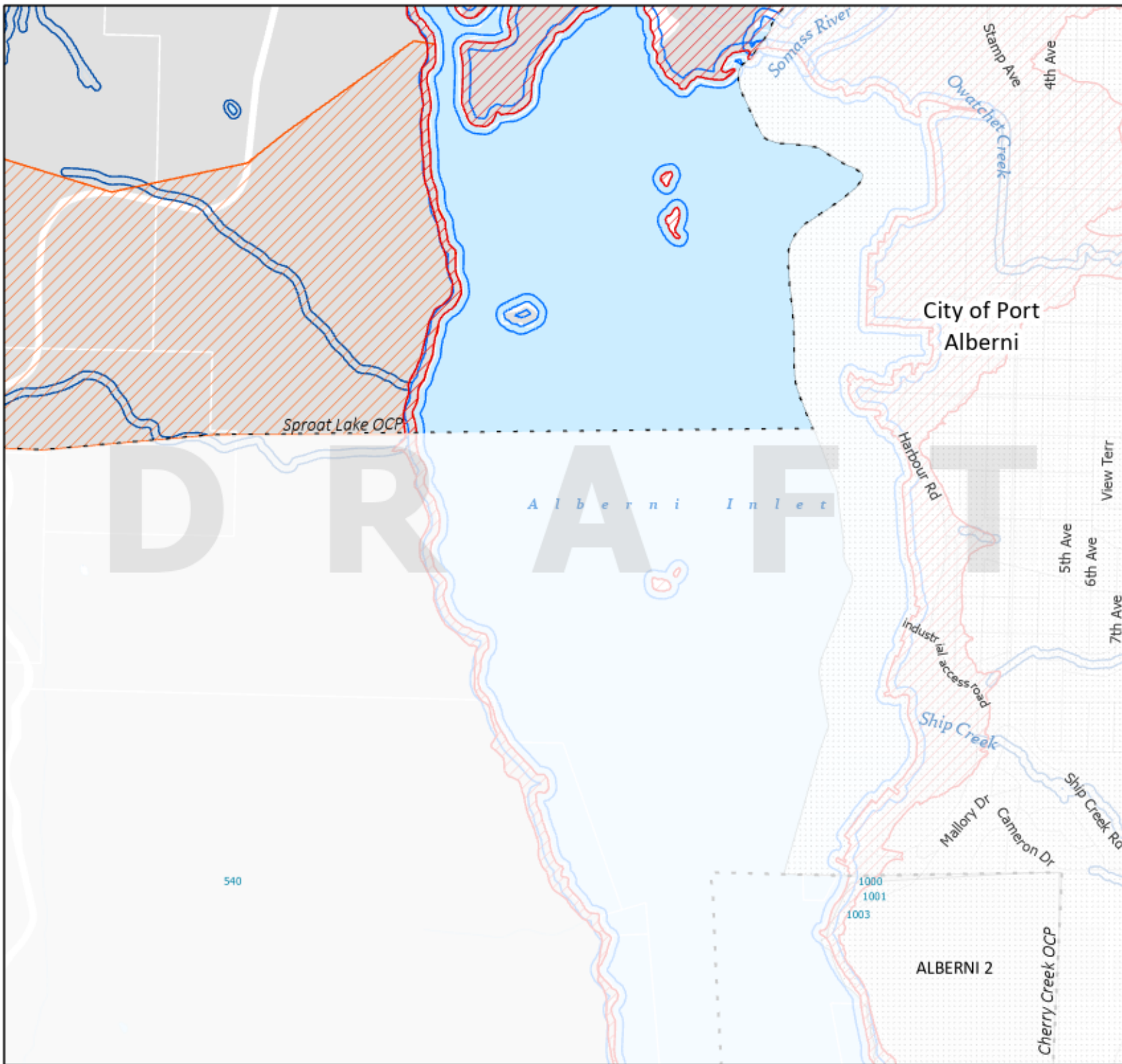
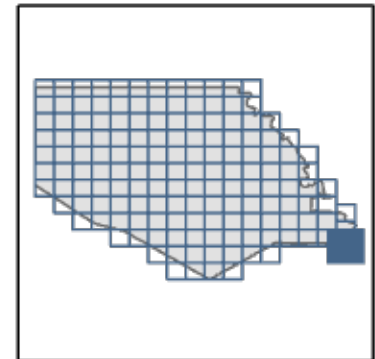
## Development Permit Areas

Date Created  
2020-08-12

Scale: 1:20,000



Page Key  
J17

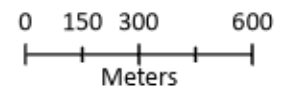


# Sproat Lake OCP Updates

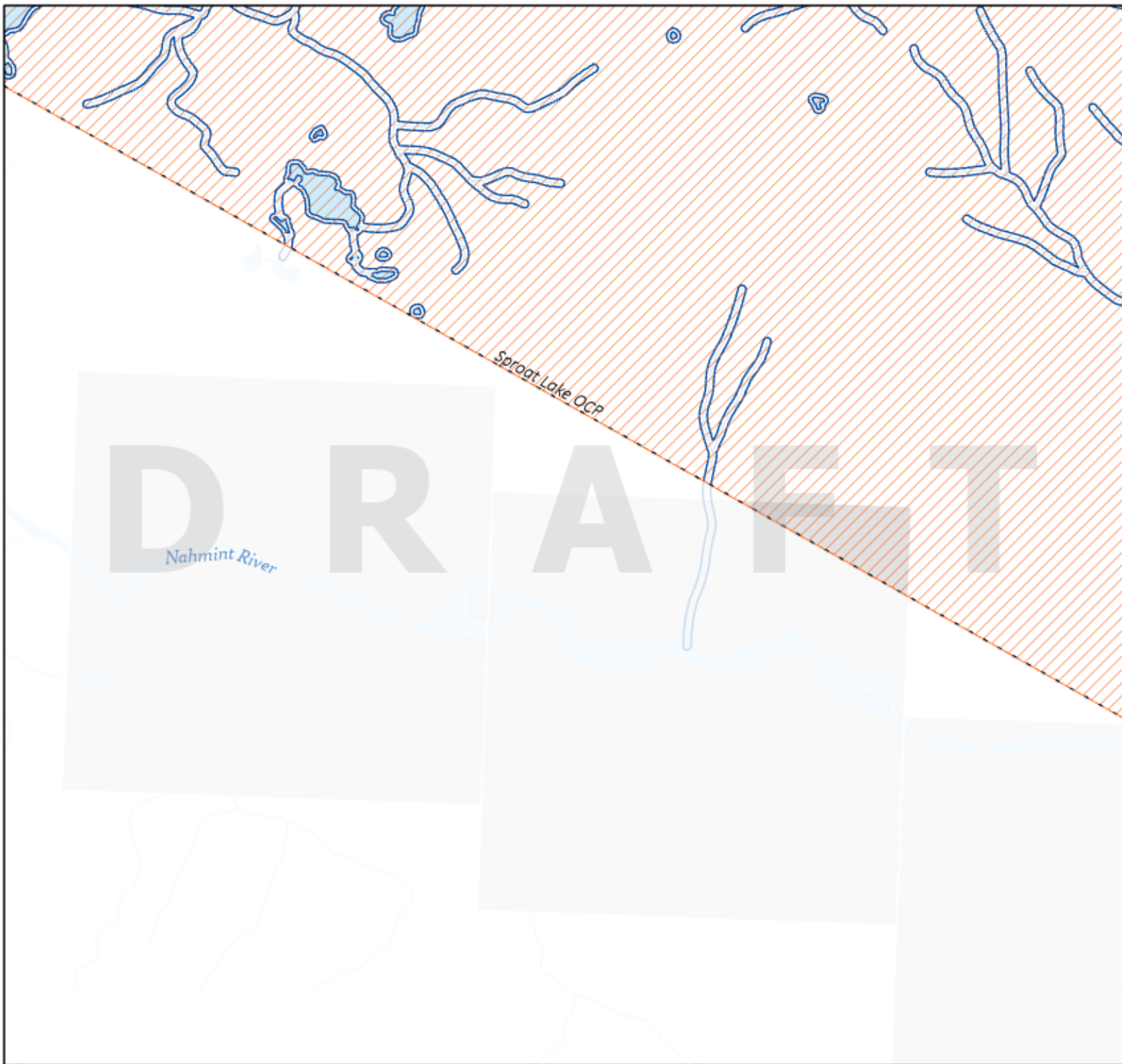
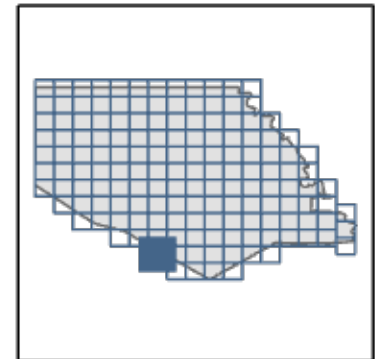
## Development Permit Areas

Date Created  
2020-08-12

Scale: 1:20,000



Page Key  
K7

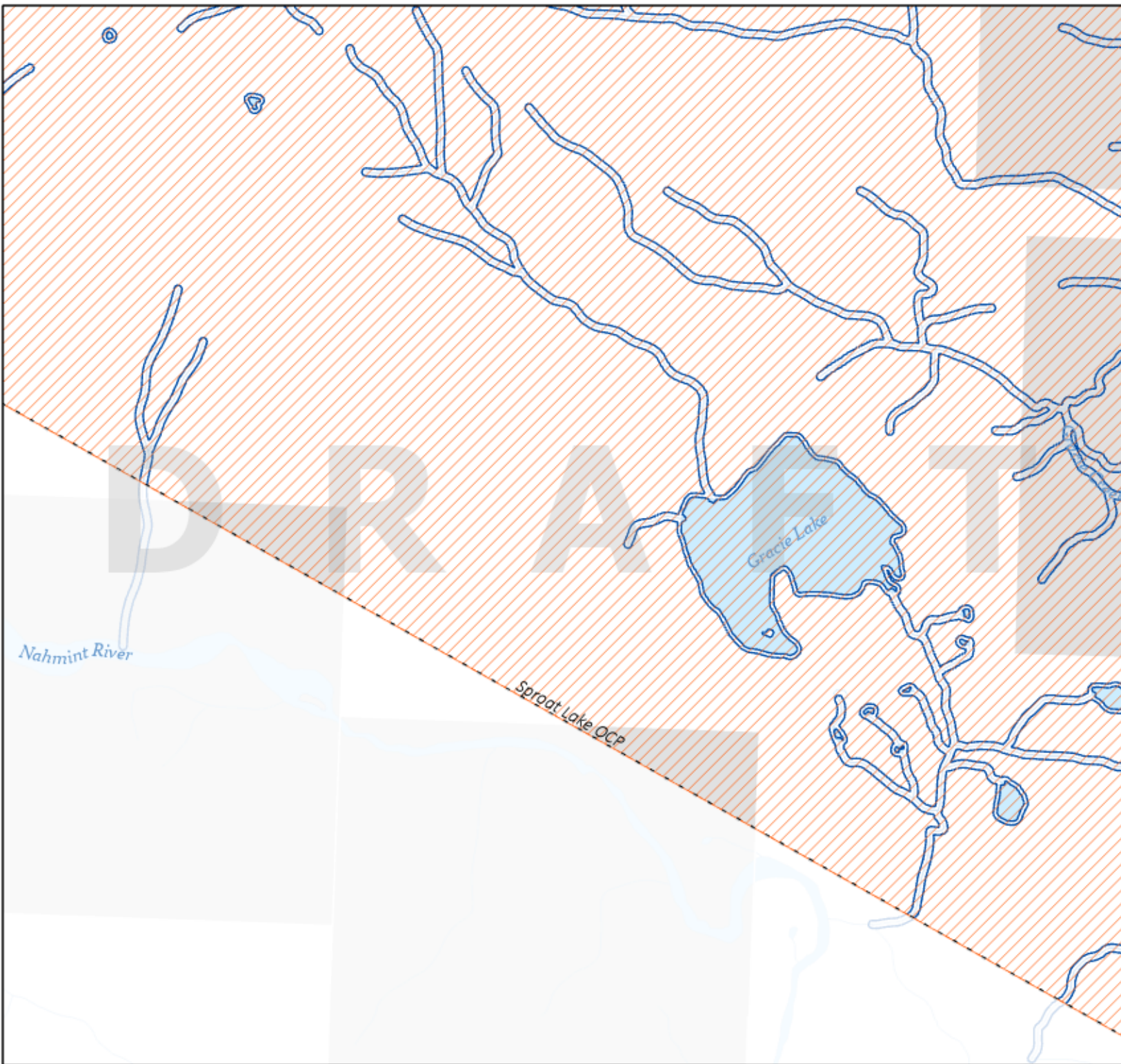
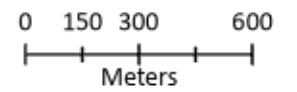


# Sproat Lake OCP Updates

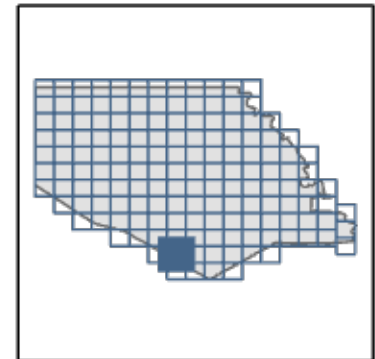
## Development Permit Areas

Date Created  
2020-08-12

Scale: 1:20,000



Page Key  
K8

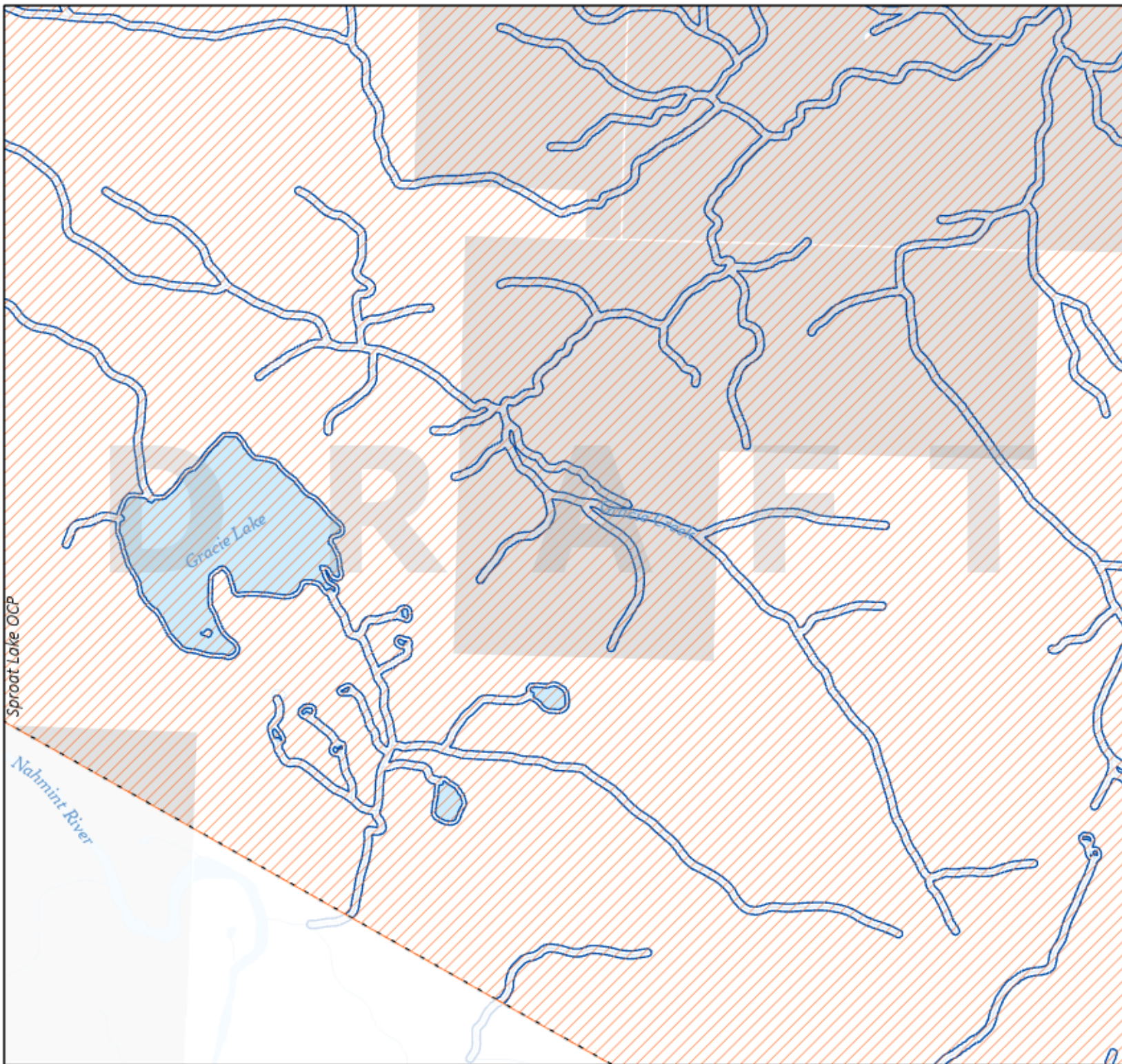
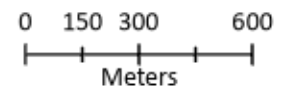


# Sproat Lake OCP Updates

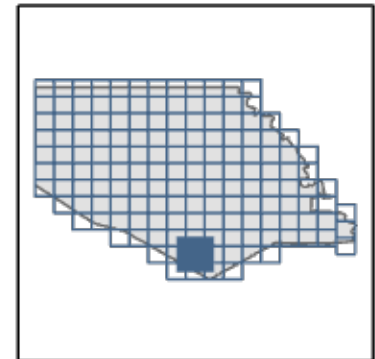
## Development Permit Areas

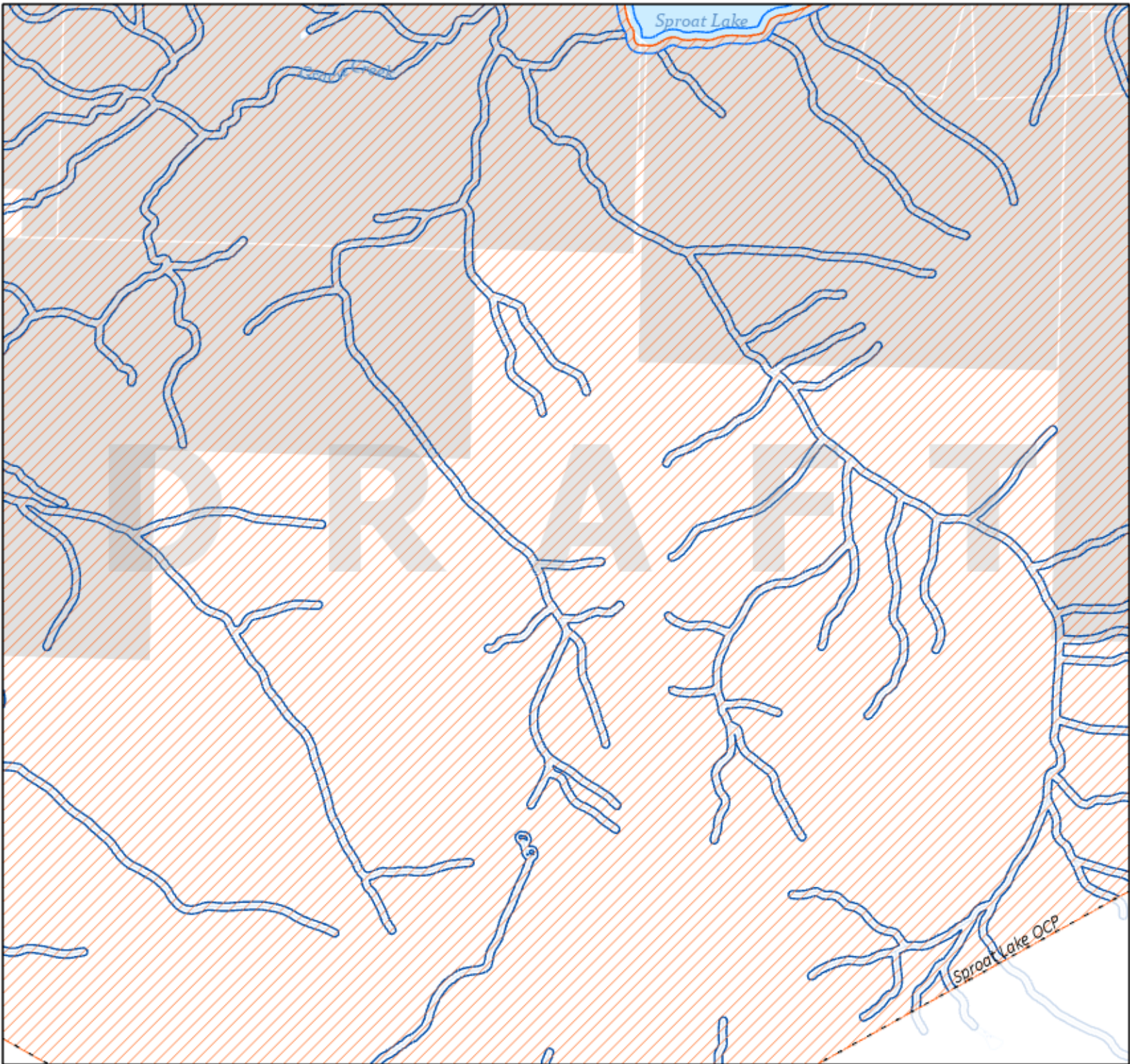
Date Created  
2020-08-12

Scale: 1:20,000



Page Key  
K9

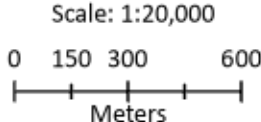




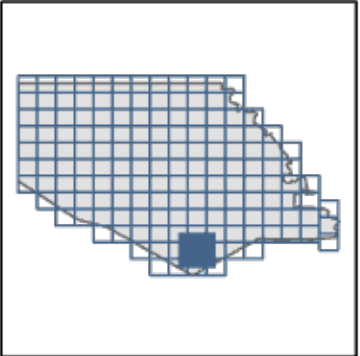
# Sproat Lake OCP Updates

## Development Permit Areas

Date Created  
2020-08-12



Page Key  
K10

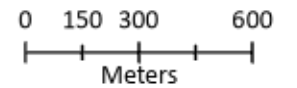


# Sproat Lake OCP Updates

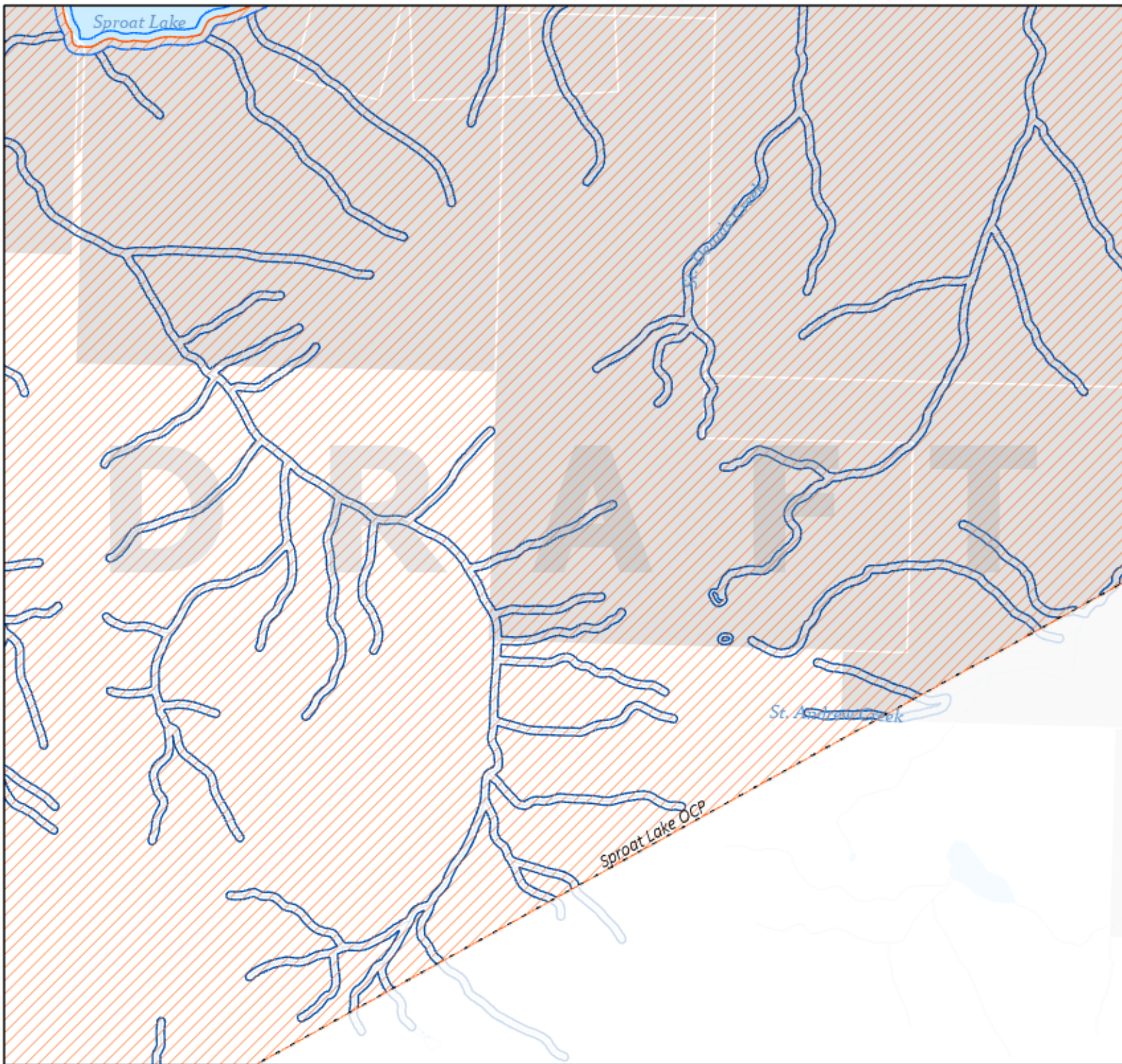
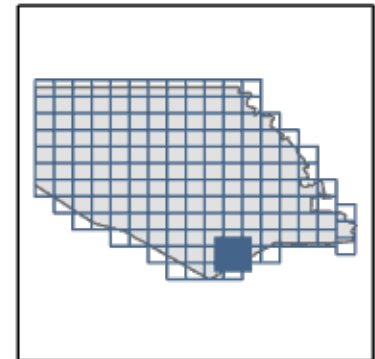
## Development Permit Areas

Date Created  
2020-08-12

Scale: 1:20,000



Page Key  
K11

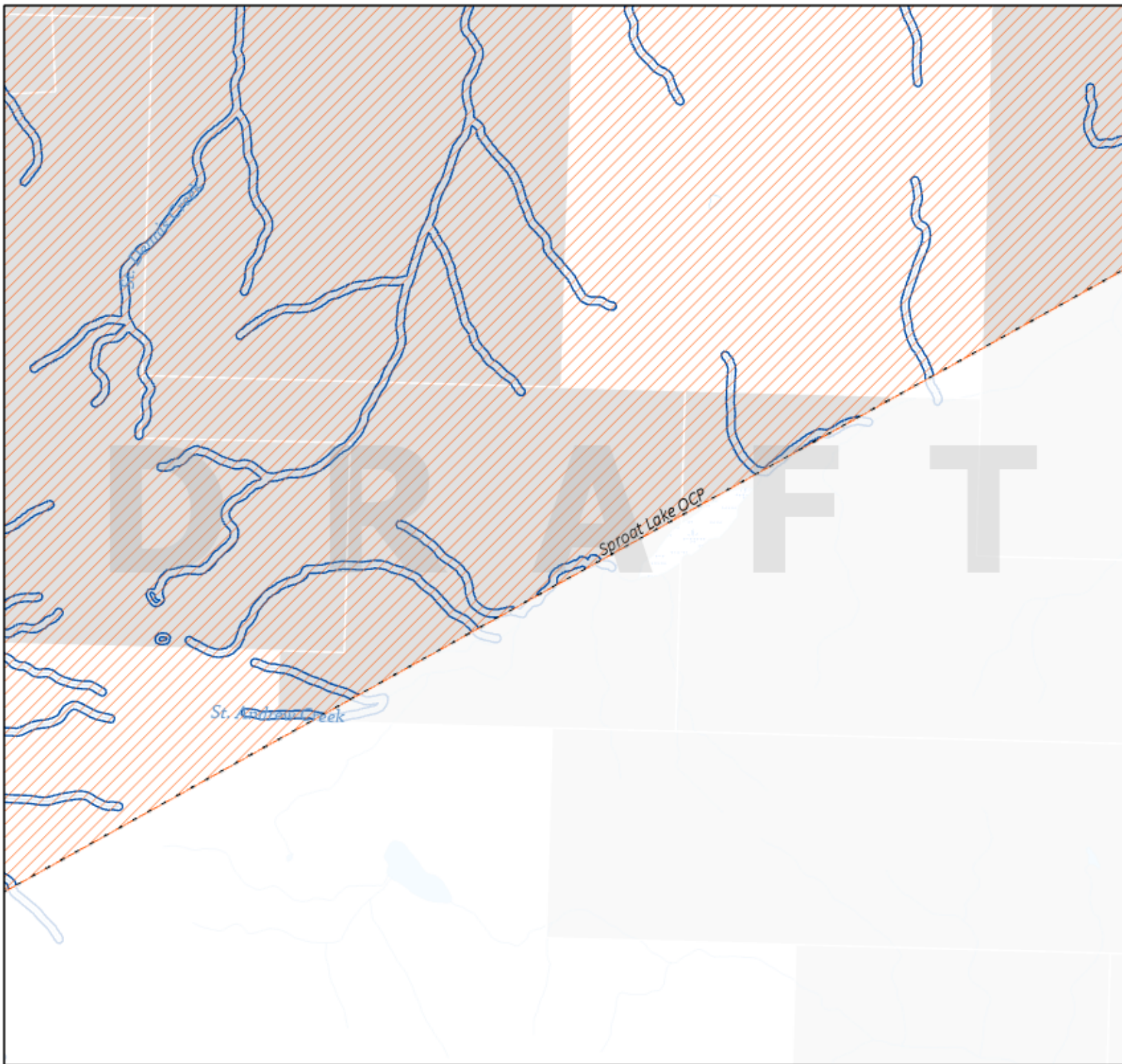
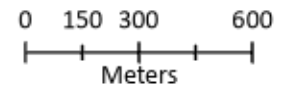


# Sproat Lake OCP Updates

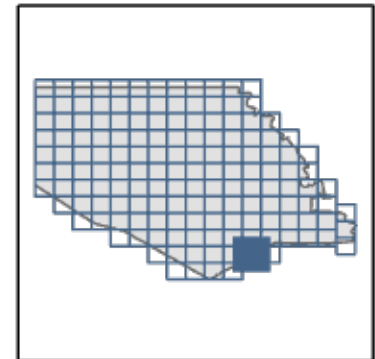
## Development Permit Areas

Date Created  
2020-08-12

Scale: 1:20,000



Page Key  
K12

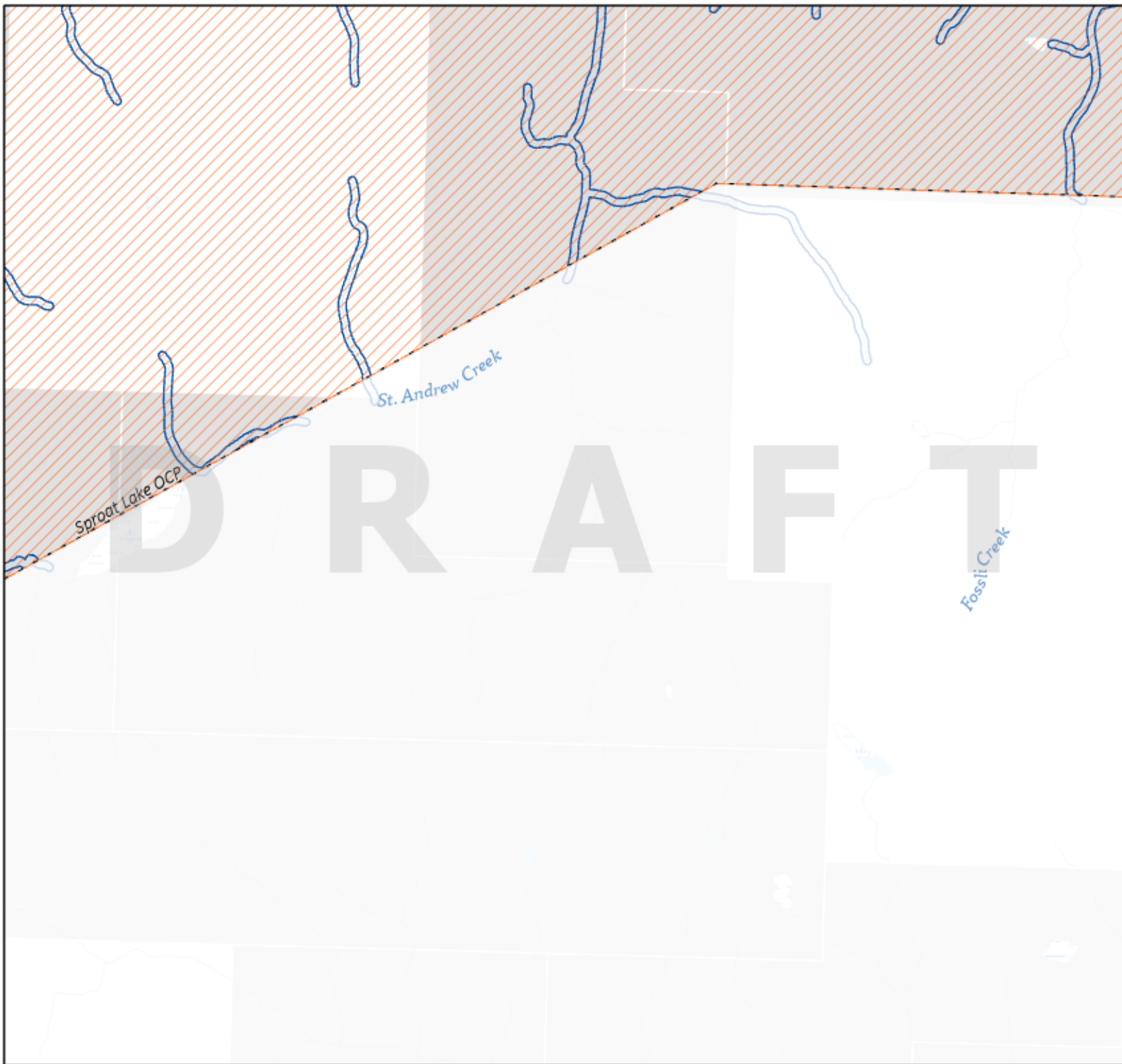
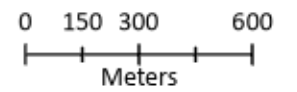


# Sproat Lake OCP Updates

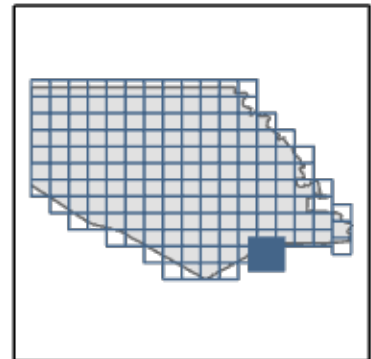
## Development Permit Areas

Date Created  
2020-08-12

Scale: 1:20,000



Page Key  
K13

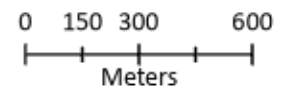


# Sproat Lake OCP Updates

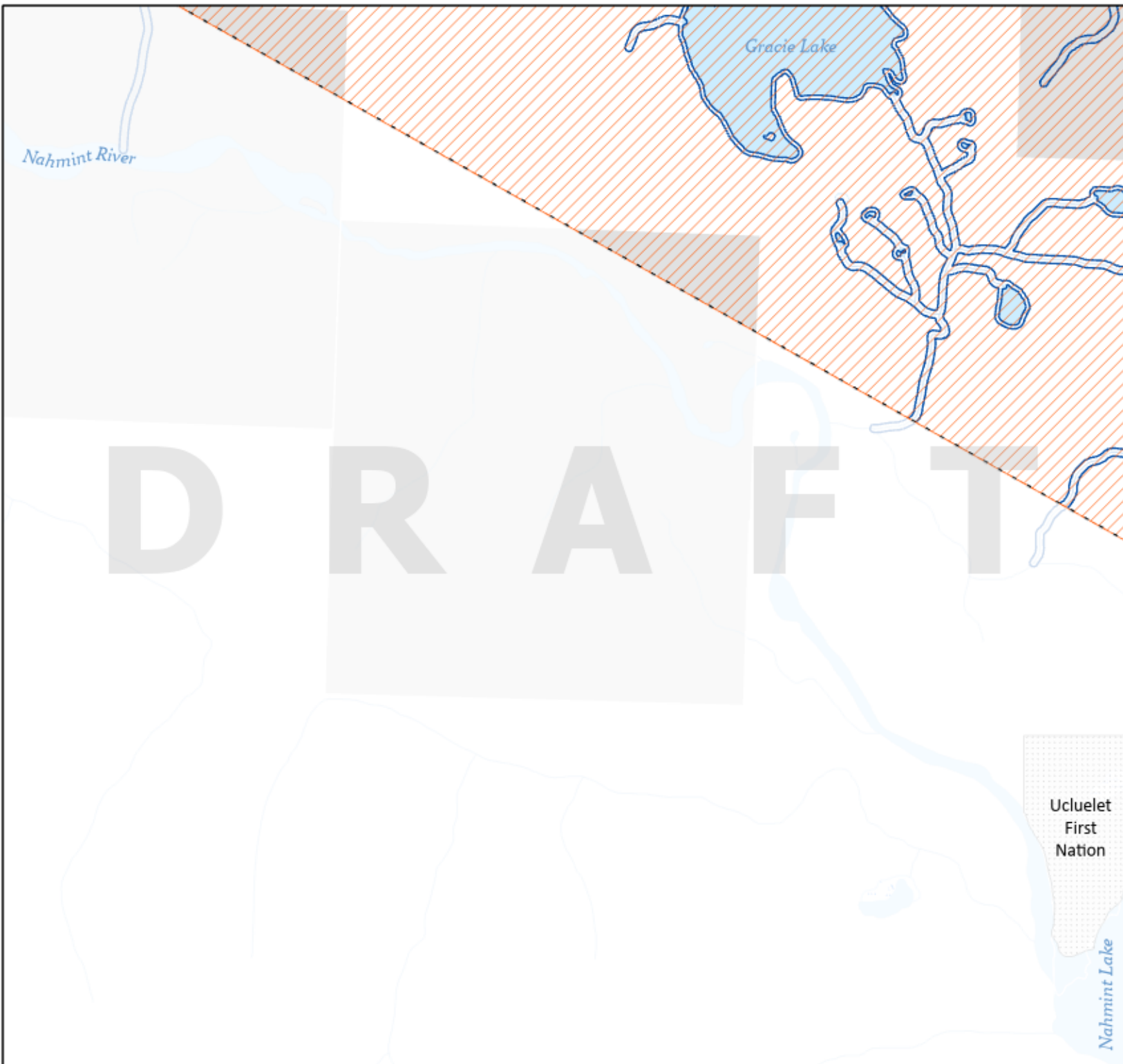
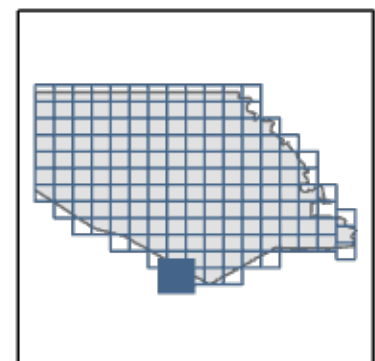
## Development Permit Areas

Date Created  
2020-08-12

Scale: 1:20,000



Page Key  
L8

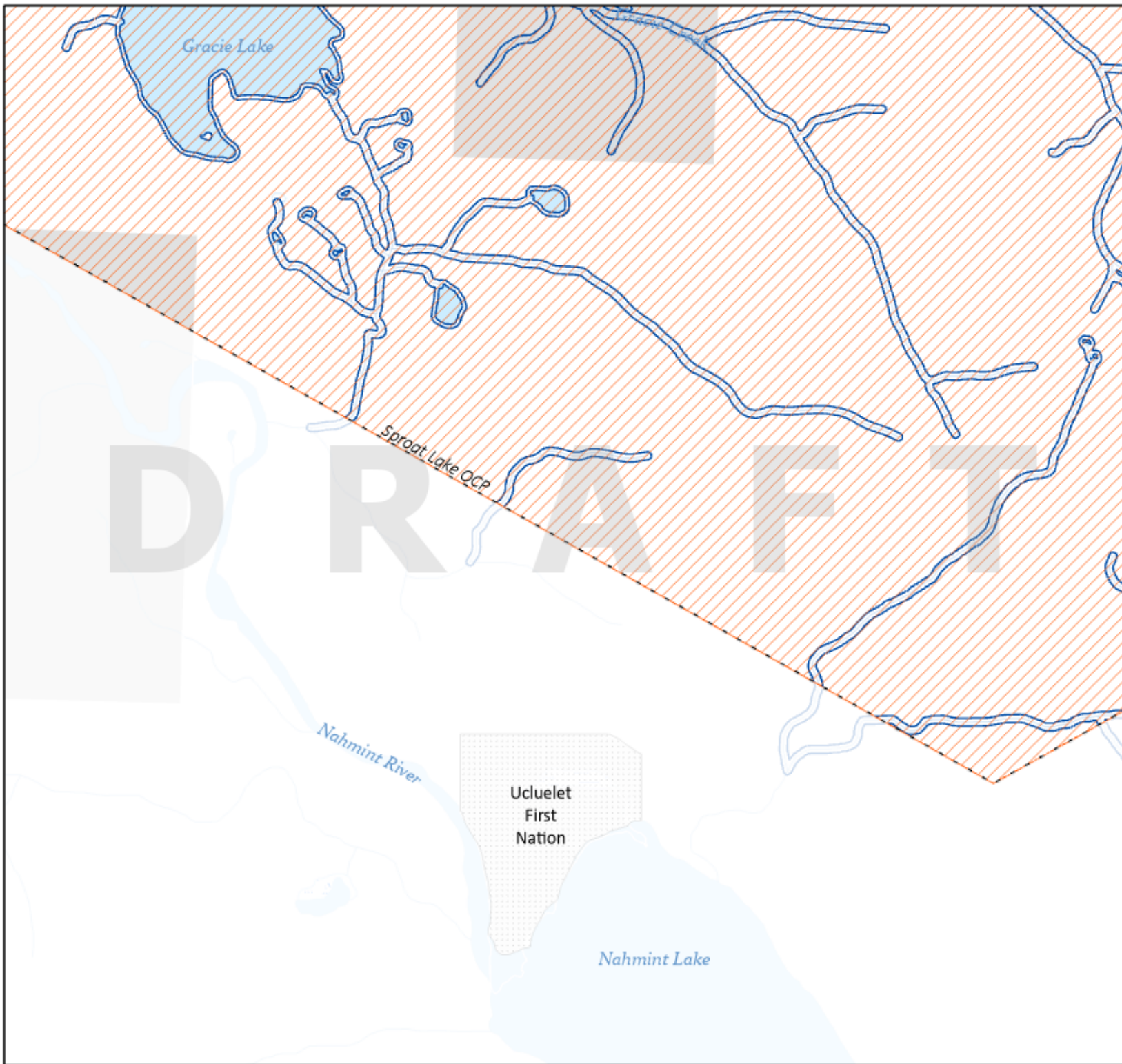
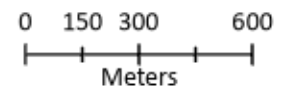


# Sproat Lake OCP Updates

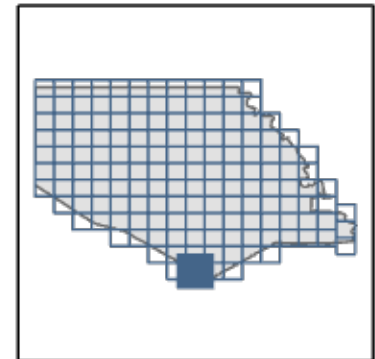
## Development Permit Areas

Date Created  
2020-08-12

Scale: 1:20,000



Page Key  
L9

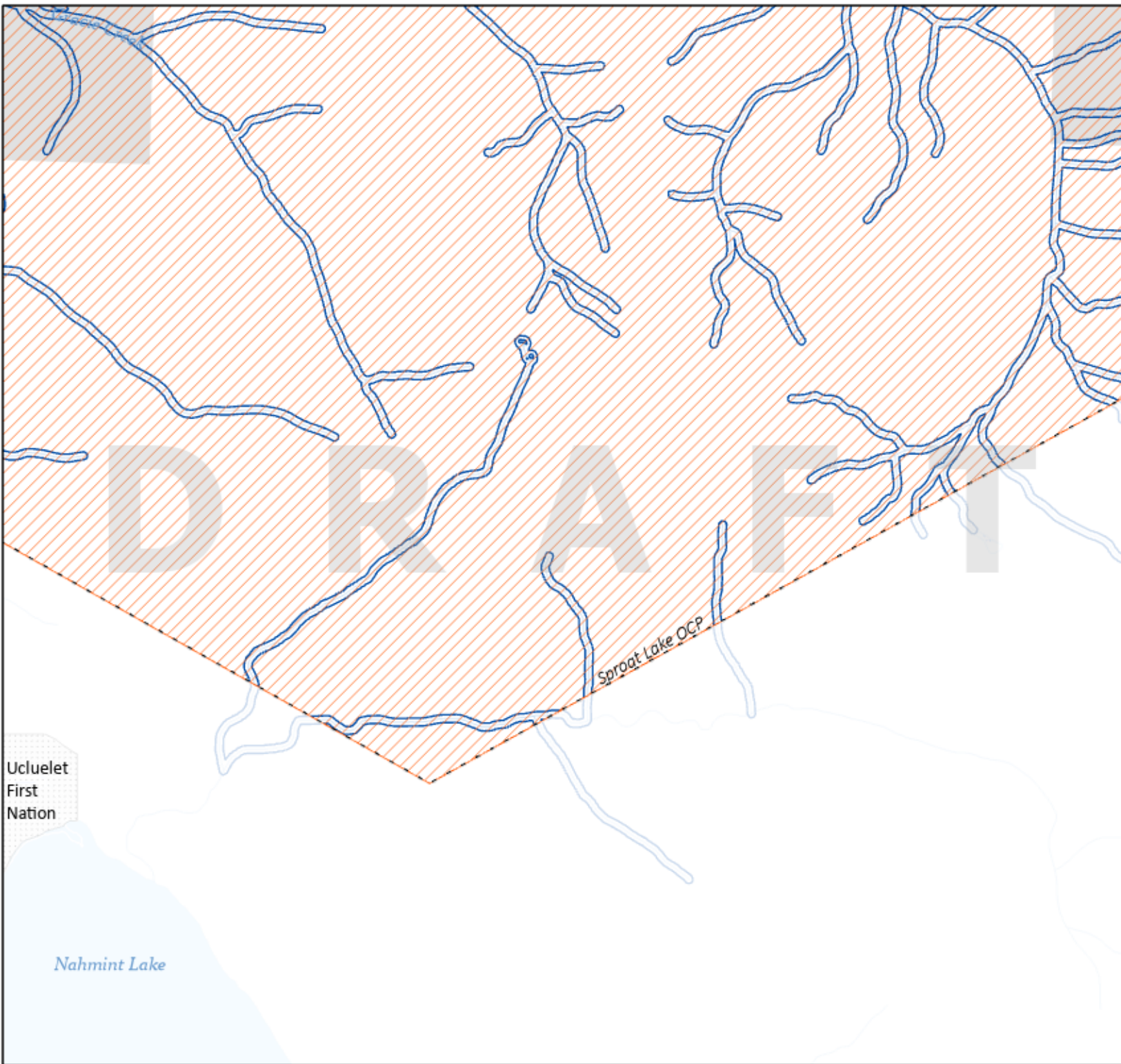
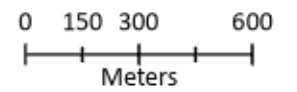


# Sproat Lake OCP Updates

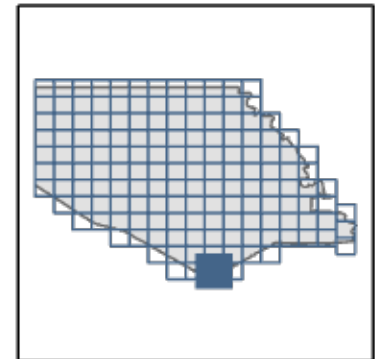
## Development Permit Areas

Date Created  
2020-08-12

Scale: 1:20,000



Page Key  
L10

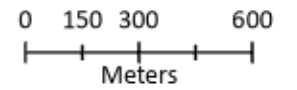


# Sproat Lake OCP Updates

## Development Permit Areas

Date Created  
2020-08-12

Scale: 1:20,000



Page Key  
L11

