

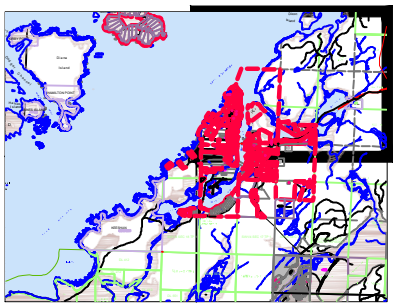
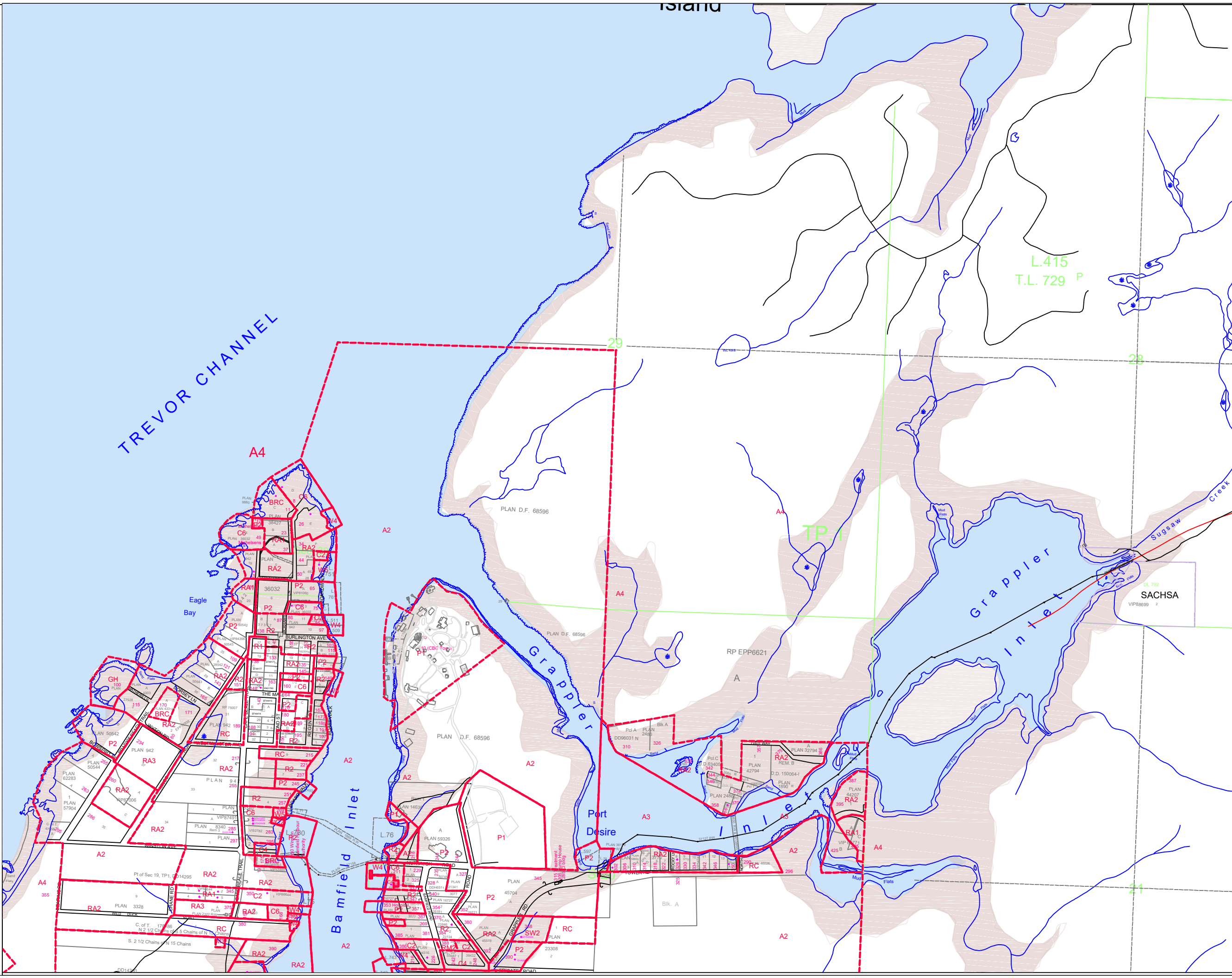


*This map depicts subdivision relationship only and should not be used to establish legal lot size or dimensions. For accurate lot dimensions and other relevant information, please see the registered survey plans.*

-  Huu-ay-aht First Nations Lands
-  Tsunami Inundation Zone (20m)



**BAM2**  
 92F.085.1.4  
**Bamfield**

