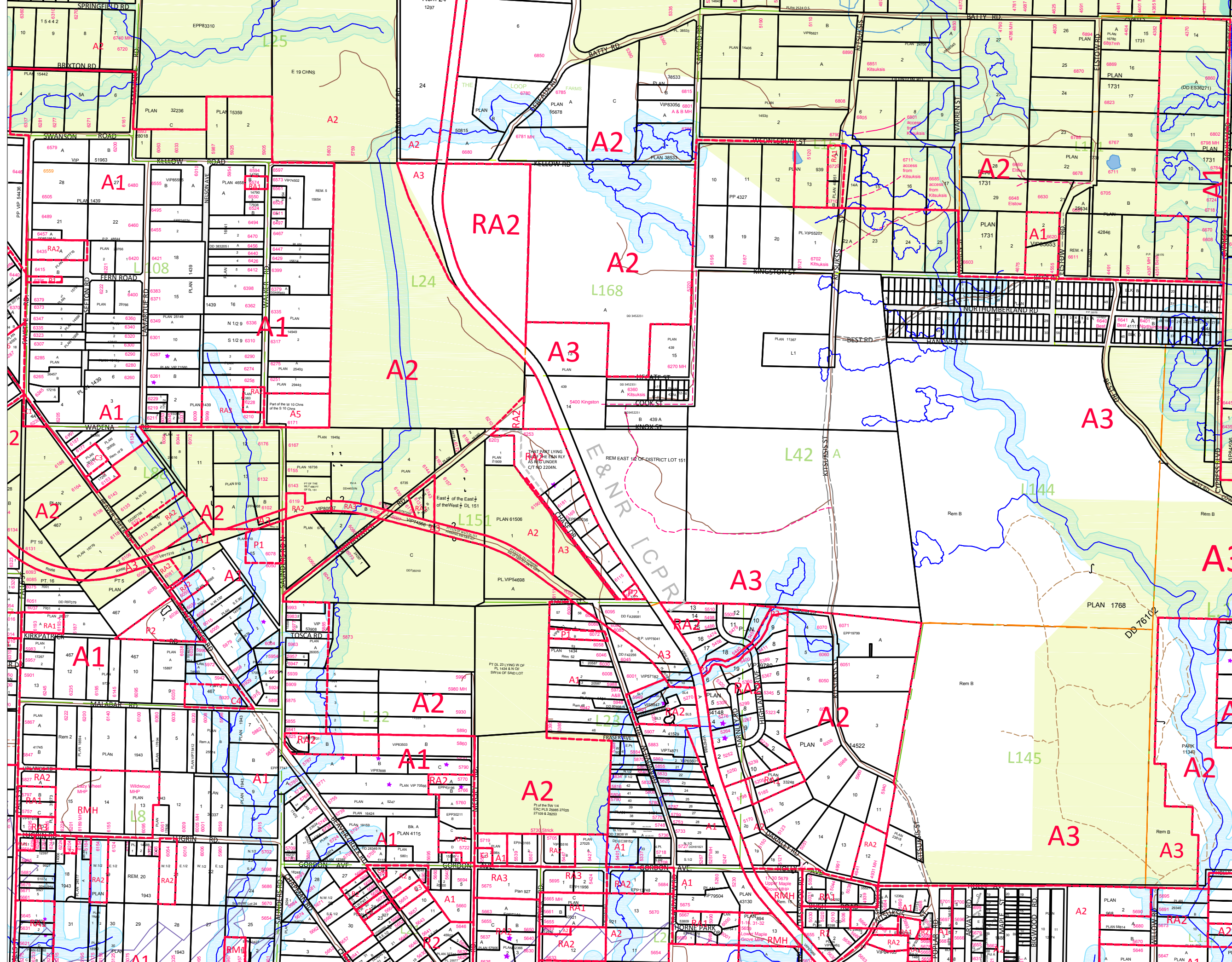
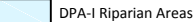
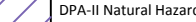












This map depicts subdivision relationship only and should not be used to establish legal lot size or dimensions. For accurate lot dimensions and other relevant information, please see the registered survey plans.



-  DPA-I Riparian Areas
-  DPA-II Natural Hazard Areas
-  DPA-III Form and Character
-  Development Approval Information Area

-  SPROAT LAKE FIRE PROTECTION BOUNDARY
-  BEAVER CREEK FIRE PROTECTION BOUNDARY
-  CHERRY CREEK FIRE PROTECTION BOUNDARY
-  ZONING BOUNDARY

-  UNOPENED ROAD
-  VARIANCE
-  RESTRICTIVE COVENANT
-  AGRICULTURAL LAND RESERVE

92F.026.4.4  
E10

