

NAD 1983 UTM Zone 10N  
Kilometers  
0 0.75 1.5 3

### DPA I Legend

- ACRD Stream Atlas
- DPA I Subclasses**
  - 30m Coastal Riparian Area
  - ▨ Drinking Water Protection<sup>1</sup>
  - 30m Freshwater Riparian Area
  - Sensitive Terrestrial Habitat<sup>2</sup>

### Basemap Elements

- Provincial Digital Roads Atlas
- ParcelMap BC Parcels
- ▭ Official Community Plan Area
- ParcelMap BC Plans
- Other Jurisdictions (OCP Does Not Apply)
- Water
- ▨ Wetland

### Map Notes

These maps are based on the best available data and may not accurately reflect on-site conditions or may not have been ground proofed by a qualified professional. Areas on a proposed development site that meet the DPA requirements would require a development permit, whether mapped or unmapped. Areas that are mapped that do not meet the DPA requirements may not require a development permit. The Alberni Clayoquot Regional District may amend maps, by bylaw amendment, from time to time as improved information becomes available.

For details on DPA I data sources, see Schedules G, H, I, and J.

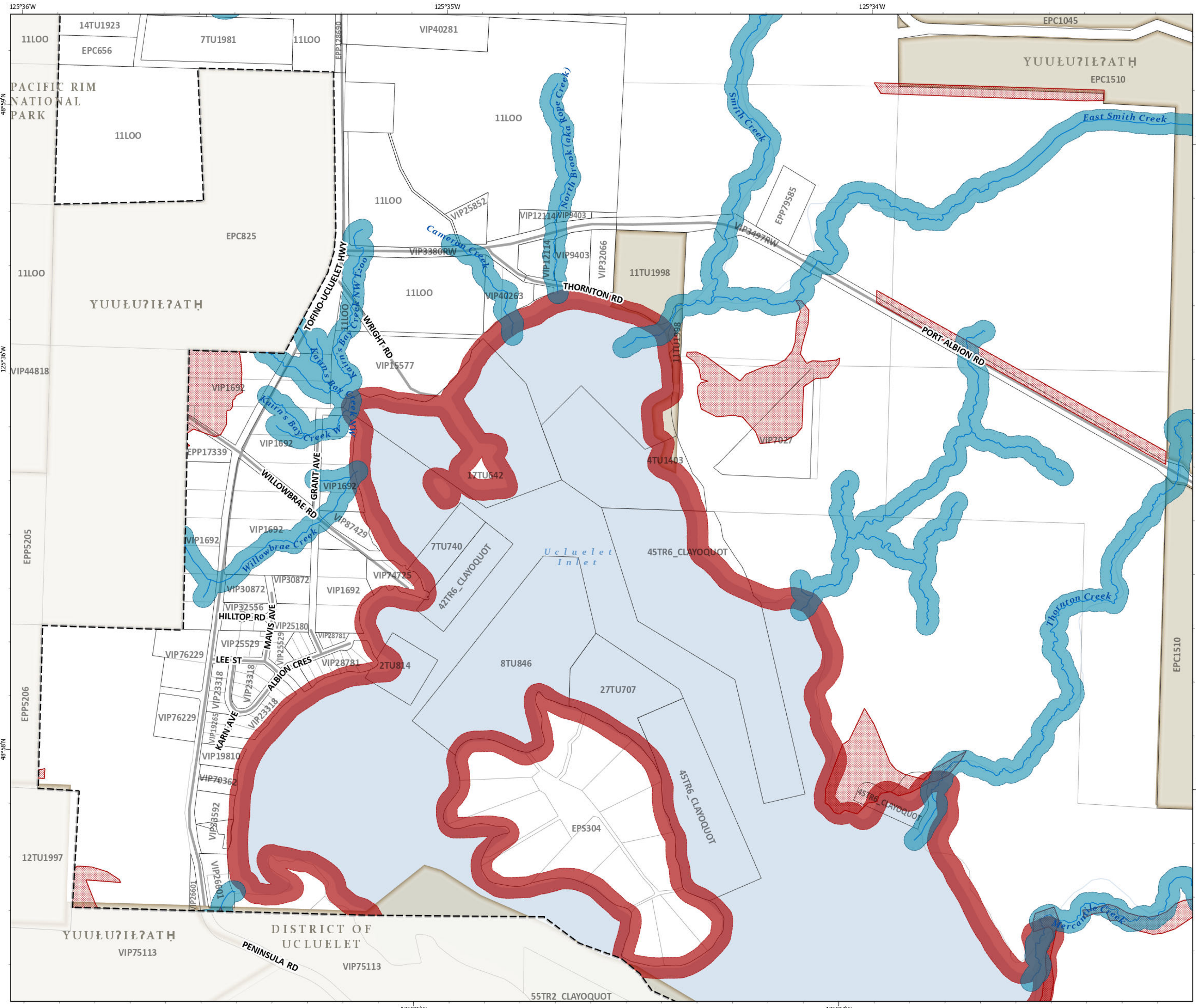
<sup>1</sup> Drinking Water Protection includes all Community Watersheds and Wellhead Protection Areas within the Plan area.

<sup>2</sup> Sensitive Terrestrial Habitats are comprised of old growth forest ecosystems identified by the BC Old Growth Technical Advisory Panel, critical habitats for federally listed species at risk (SARA), and provincially delineated wildlife habitat areas.

**Schedule C: Map 1 Development Permit Area I - Environmental Protection**  
Forming part of Area C Official Community Plan Bylaw No. P1539, 2026

*This map was prepared by the ACRD for planning purposes only and should not be used for navigation.*





N  
W — E  
S

NAD 1983 UTM Zone 10N

Kilometers

0 0.1 0.2 0.4

### DPA I Legend

— ACRD Stream Atlas

DPA I Subclasses

- 30m Coastal Riparian Area
- Drinking Water Protection<sup>1</sup>
- 30m Freshwater Riparian Area
- Sensitive Terrestrial Habitat<sup>2</sup>

### Basemap Elements

<span style="display: inline-block; width: 15px; border-bottom: 1px solid black; margin-right: 5px;"></span> Provincial Digital Roads Atlas	<span style="display: inline-block; width: 15px; height: 10px; border: 1px solid black; margin-right: 5px;"></span> ParcelMap BC Parcels
<span style="display: inline-block; width: 15px; height: 10px; border: 2px solid black; margin-right: 5px;"></span> Official Community Plan Area	<span style="display: inline-block; width: 15px; height: 10px; border: 1px solid black; margin-right: 5px;"></span> ParcelMap BC Plans
<span style="display: inline-block; width: 15px; height: 10px; background-color: #d3d3d3; border: 1px solid black; margin-right: 5px;"></span> Other Jurisdictions (OCP Does Not Apply)	<span style="display: inline-block; width: 15px; height: 10px; background-color: lightblue; border: 1px solid black; margin-right: 5px;"></span> Water
	<span style="display: inline-block; width: 15px; height: 10px; background: repeating-linear-gradient(-45deg, transparent, transparent 2px, blue 2px, blue 4px); border: 1px solid black; margin-right: 5px;"></span> Wetland

### Map Notes

These maps are based on the best available data and may not accurately reflect on-site conditions or may not have been ground proofed by a qualified professional. Areas on a proposed development site that meet the DPA requirements would require a development permit, whether mapped or unmapped. Areas that are mapped that do not meet the DPA requirements may not require a development permit. The Alberni Clayoquot Regional District may amend maps, by bylaw amendment, from time to time as improved information becomes available.

For details on DPA I data sources, see Schedules G, H, I, and J.

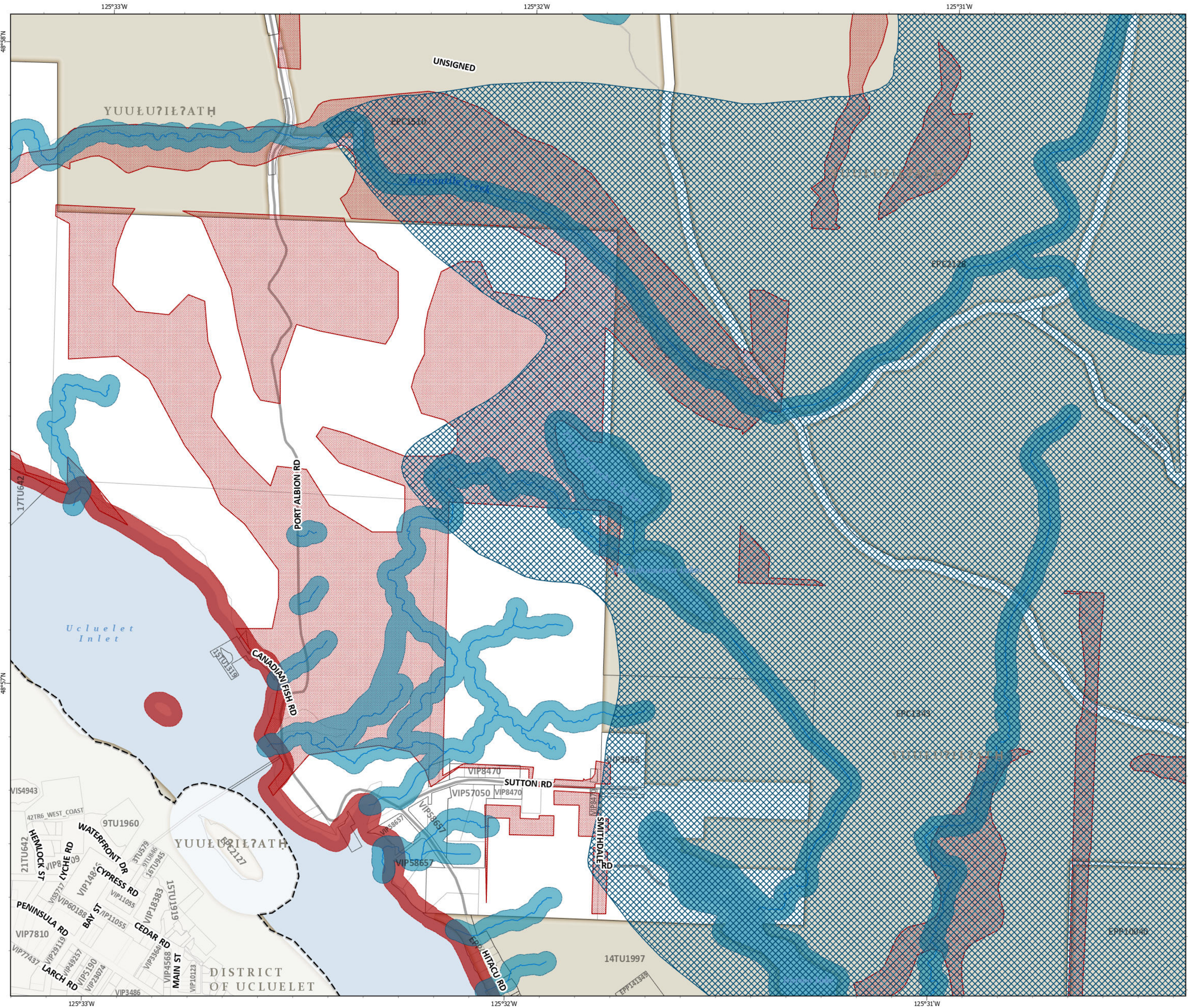
<sup>1</sup> Drinking Water Protection includes all Community Watersheds and Wellhead Protection Areas within the Plan area.

<sup>2</sup> Sensitive Terrestrial Habitats are comprised of old growth forest ecosystems identified by the BC Old Growth Technical Advisory Panel, critical habitats for federally listed species at risk (SARA), and provincially delineated wildlife habitat areas.

**Schedule C: Map 1.2 Development Permit Area I - Environmental Protection - Millstream**  
 Forming part of Area C Official Community Plan Bylaw No. P1539, 2026

*This map was prepared by the ACRD for planning purposes only and should not be used for navigation.*

Exported: 2026-05-07 C:\GIS\_Projects\OCP Bylaw Area C\OCP Bylaw Area C.aprx\shed C DPA I



NAD 1983 UTM Zone 10N  
Kilometers  
0 0.1 0.2 0.4

### DPA I Legend

- ACRD Stream Atlas
- DPA I Subclasses**
- 30m Coastal Riparian Area
- Drinking Water Protection<sup>1</sup>
- 30m Freshwater Riparian Area
- Sensitive Terrestrial Habitat<sup>2</sup>

### Basemap Elements

- Provincial Digital Roads Atlas
- ParcelMap BC Parcels
- Official Community Plan Area
- ParcelMap BC Plans
- Other Jurisdictions (OCP Does Not Apply)
- Water
- Wetland

### Map Notes

These maps are based on the best available data and may not accurately reflect on-site conditions or may not have been ground proofed by a qualified professional. Areas on a proposed development site that meet the DPA requirements would require a development permit, whether mapped or unmapped. Areas that are mapped that do not meet the DPA requirements may not require a development permit. The Alberni Clayoquot Regional District may amend maps, by bylaw amendment, from time to time as improved information becomes available.

For details on DPA I data sources, see Schedules G, H, I, and J.

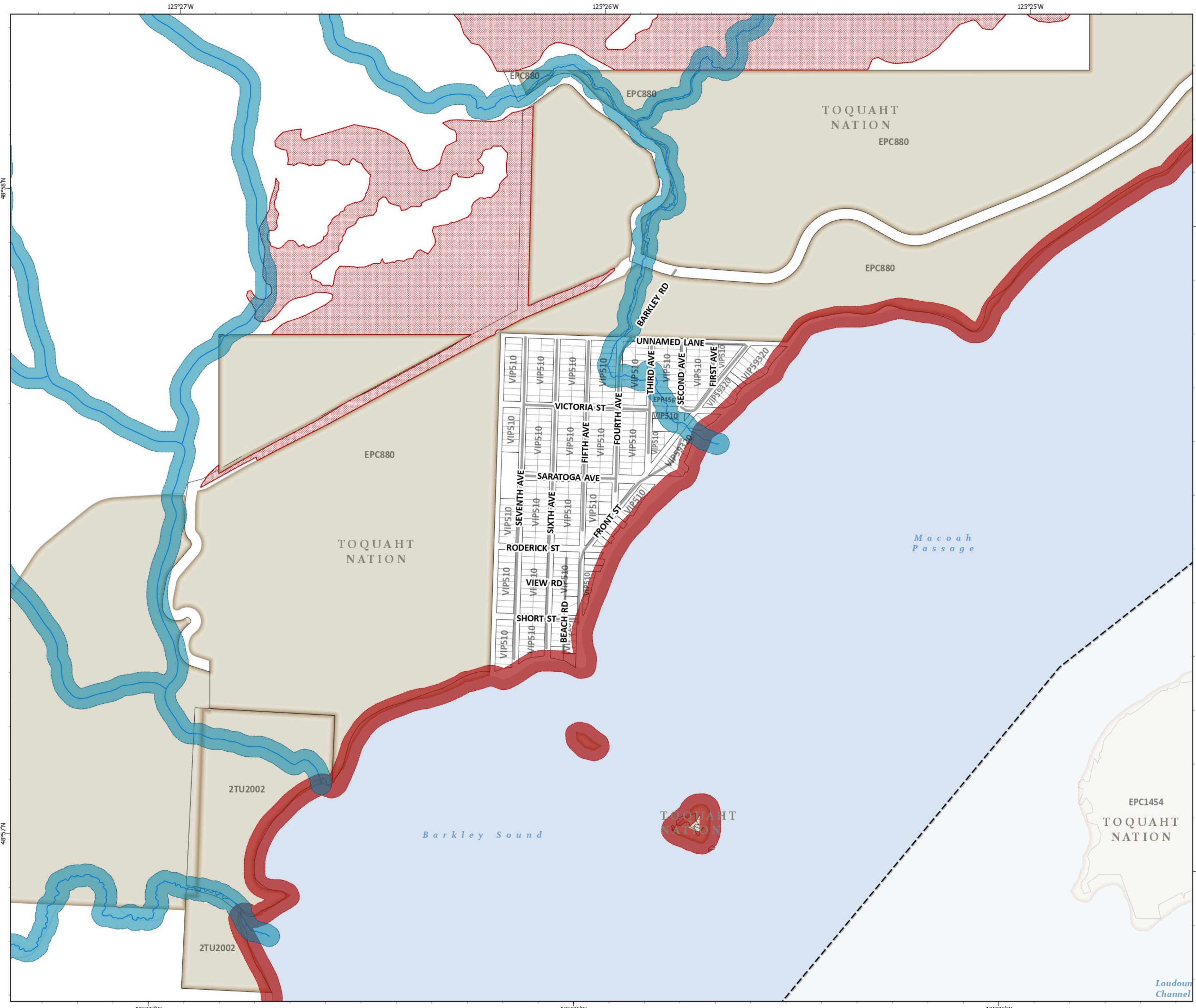
<sup>1</sup> Drinking Water Protection includes all Community Watersheds and Wellhead Protection Areas within the Plan area.

<sup>2</sup> Sensitive Terrestrial Habitats are comprised of old growth forest ecosystems identified by the BC Old Growth Technical Advisory Panel, critical habitats for federally listed species at risk (SARA), and provincially delineated wildlife habitat areas.

**Schedule C: Map 1.3 Development Permit Area I - Environmental Protection - Port Albion**  
Forming part of Area C Official Community Plan Bylaw No. P1539, 2026

*This map was prepared by the ACRD for planning purposes only and should not be used for navigation.*





NAD 1983 UTM Zone 10N  
Kilometers  
0 0.1 0.2 0.4

**DPA I Legend**

- ACRD Stream Atlas
- DPA I Subclasses**
- 30m Coastal Riparian Area
- Drinking Water Protection<sup>1</sup>
- 30m Freshwater Riparian Area
- Sensitive Terrestrial Habitat<sup>2</sup>

**Basemap Elements**

- Provincial Digital Roads Atlas
- ParcelMap BC Parcels
- Official Community Plan Area
- ParcelMap BC Plans
- Other Jurisdictions (OCP Does Not Apply)
- Water
- Wetland

**Map Notes**

These maps are based on the best available data and may not accurately reflect on-site conditions or may not have been ground proofed by a qualified professional. Areas on a proposed development site that meet the DPA requirements would require a development permit, whether mapped or unmapped. Areas that are mapped that do not meet the DPA requirements may not require a development permit. The Alberni Clayoquot Regional District may amend maps, by bylaw amendment, from time to time as improved information becomes available.

For details on DPA I data sources, see Schedules G, H, I, and J.

<sup>1</sup> Drinking Water Protection includes all Community Watersheds and Wellhead Protection Areas within the Plan area.

<sup>2</sup> Sensitive Terrestrial Habitats are comprised of old growth forest ecosystems identified by the BC Old Growth Technical Advisory Panel, critical habitats for federally listed species at risk (SARA), and provincially delineated wildlife habitat areas.

**Schedule C: Map 1.5 Development Permit Area I - Environmental Protection - Salmon Beach**  
Forming part of Area C Official Community Plan Bylaw No. P1539, 2026

*This map was prepared by the ACRD for planning purposes only and should not be used for navigation.*

Exported:2026-05-07 C:\GIS\_Projects\OCP Bylaw Area C\OCP Bylaw Area C.aprx\Map1.5 DPA I