

NAD 1983 UTM Zone 10N
 Kilometers
 0 0.75 1.5 3

DPA I Legend

- ACRD Stream Atlas
- DPA I Subclasses
 - 30m Coastal Riparian Area
 - Drinking Water Protection¹
 - 30m Freshwater Riparian Area
 - Sensitive Terrestrial Habitat²

Basemap Elements

- Provincial Digital Roads Atlas
- Official Community Plan Area
- Other Jurisdictions (OCP Does Not Apply)
- ParcelMap BC Parcels
- ParcelMap BC Plans
- Water
- Wetland

Map Notes

These maps are based on the best available data and may not accurately reflect on-site conditions or may not have been ground proofed by a qualified professional. Areas on a proposed development site that meet the DPA requirements would require a development permit, whether mapped or unmapped. Areas that are mapped that do not meet the DPA requirements may not require a development permit. The Alberni Clayoquot Regional District may amend maps, by bylaw amendment, from time to time as improved information becomes available.

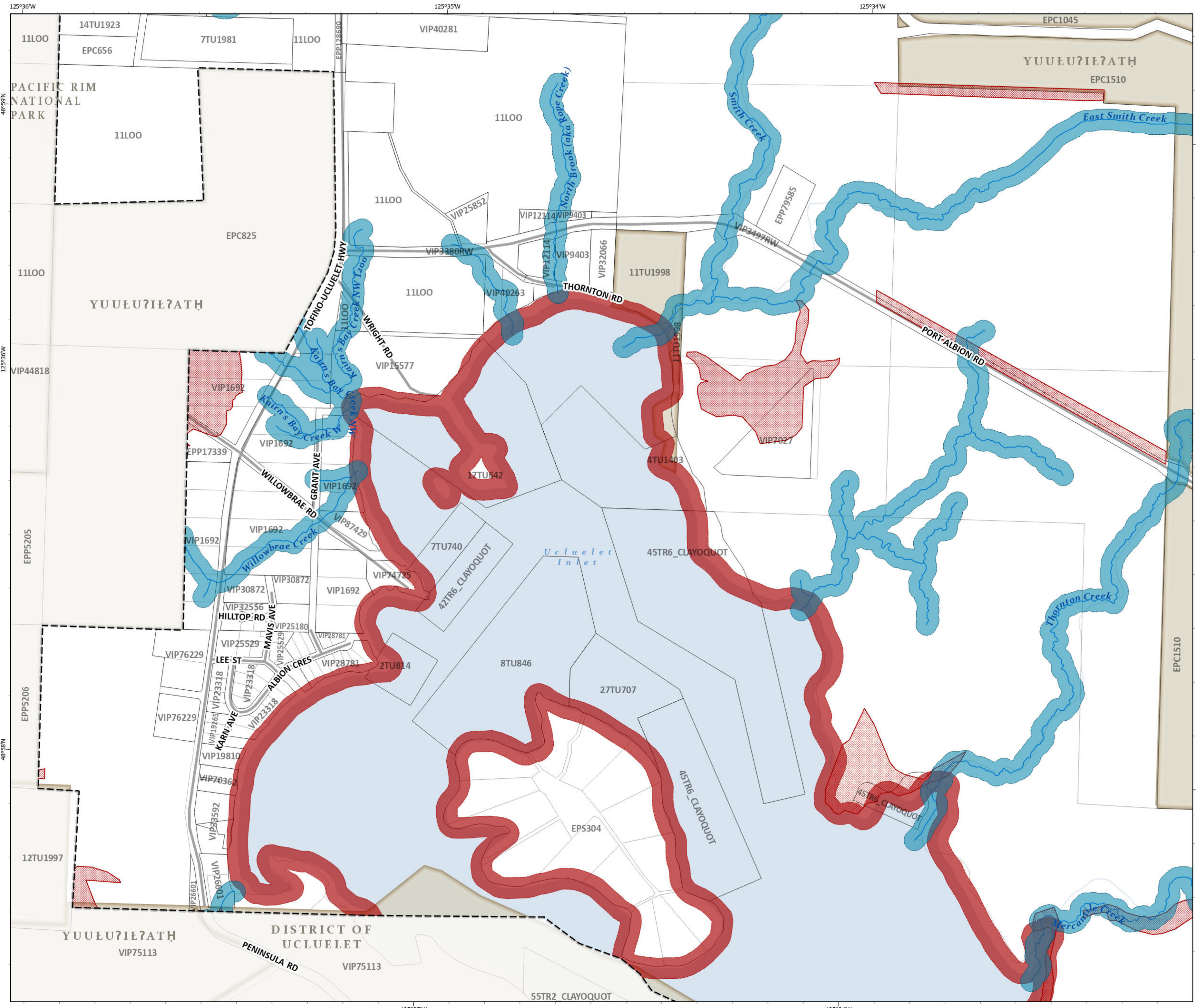
For details on DPA I data sources, see Schedules G, H, I, and J.

¹ Drinking Water Protection includes all Community Watersheds and Wellhead Protection Areas within the Plan area.

² Sensitive Terrestrial Habitats are comprised of old growth forest ecosystems identified by the BC Old Growth Technical Advisory Panel, critical habitats for federally listed species at risk (SARA), and provincially delineated wildlife habitat areas.

Schedule C: Map 1 Development Permit Area I - Environmental Protection
 Forming part of Area C Official Community Plan Bylaw No. P1539, 2026

This map was prepared by the ACRD for planning purposes only and should not be used for navigation.



N
W ——— E
S

NAD 1983 UTM Zone 10N

Kilometers

0 0.1 0.2 0.4

DPA I Legend

— ACRD Stream Atlas

DPA I Subclasses

- 30m Coastal Riparian Area
- Drinking Water Protection¹
- 30m Freshwater Riparian Area
- Sensitive Terrestrial Habitat²

Basemap Elements

<ul style="list-style-type: none"> Provincial Digital Roads Atlas Official Community Plan Area Other Jurisdictions (OCP Does Not Apply) 	<ul style="list-style-type: none"> ParcelMap BC Parcels ParcelMap BC Plans Water Wetland
--	---

Map Notes

These maps are based on the best available data and may not accurately reflect on-site conditions or may not have been ground proofed by a qualified professional. Areas on a proposed development site that meet the DPA requirements would require a development permit, whether mapped or unmapped. Areas that are mapped that do not meet the DPA requirements may not require a development permit. The Alberni Clayoquot Regional District may amend maps, by bylaw amendment, from time to time as improved information becomes available.

For details on DPA I data sources, see Schedules G, H, I, and J.

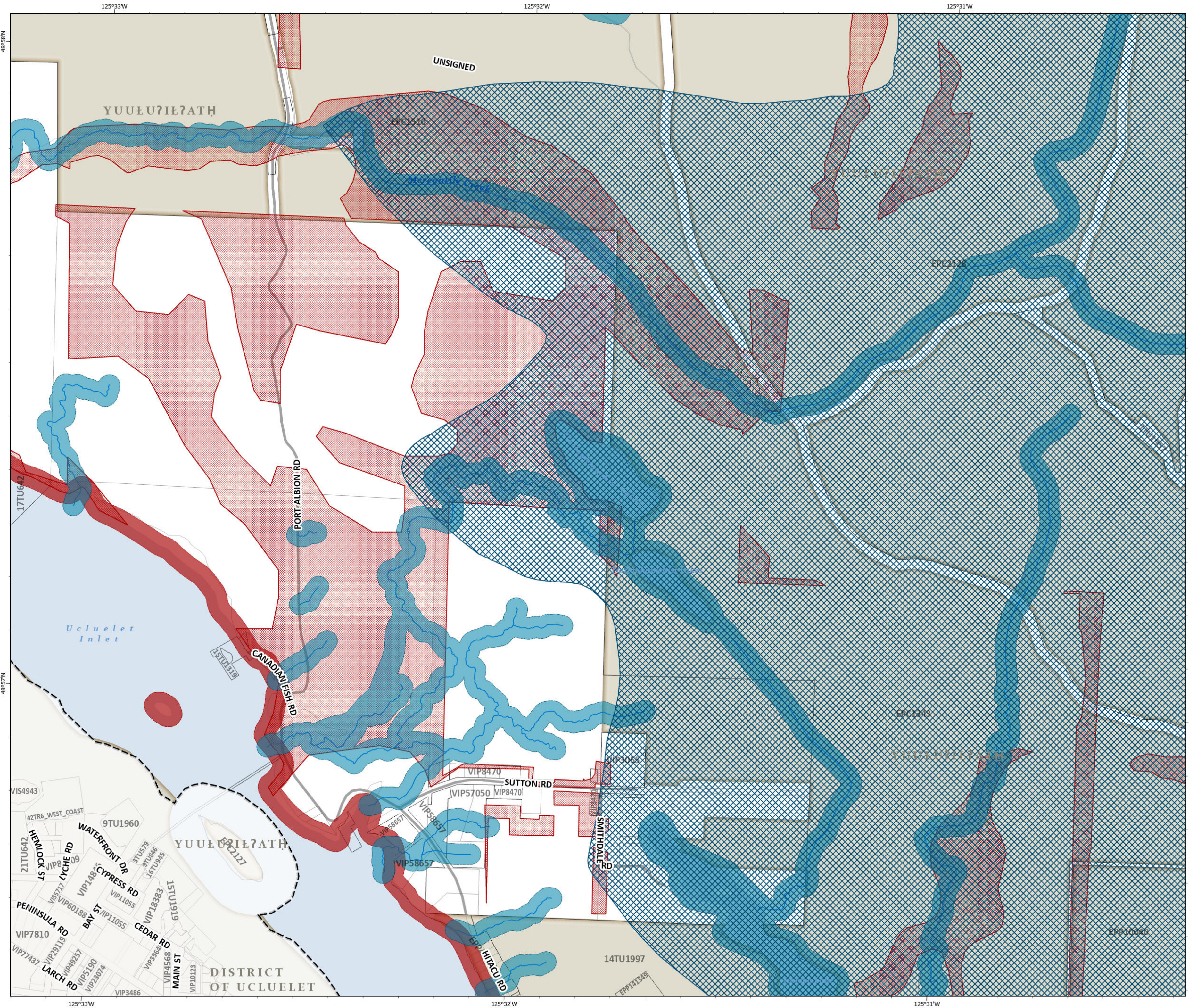
¹ Drinking Water Protection includes all Community Watersheds and Wellhead Protection Areas within the Plan area.

² Sensitive Terrestrial Habitats are comprised of old growth forest ecosystems identified by the BC Old Growth Technical Advisory Panel, critical habitats for federally listed species at risk (SARA), and provincially delineated wildlife habitat areas.

Schedule C: Map 1.2 Development Permit Area I - Environmental Protection - Millstream
 Forming part of Area C Official Community Plan Bylaw No. P1539, 2026

This map was prepared by the ACRD for planning purposes only and should not be used for navigation.

Exported: 2026-05-07 10:07 C:\GIS_Projects\OCP Bylaw Area C\OCP Bylaw Area Capra\Sched C DPA I



N
W — E
S

NAD 1983 UTM Zone 10N

Kilometers

0 0.1 0.2 0.4

DPA I Legend

— ACRD Stream Atlas

DPA I Subclasses

- 30m Coastal Riparian Area
- Drinking Water Protection¹
- 30m Freshwater Riparian Area
- Sensitive Terrestrial Habitat²

Basemap Elements

<ul style="list-style-type: none"> Provincial Digital Roads Atlas Official Community Plan Area Other Jurisdictions (OCP Does Not Apply) 	<ul style="list-style-type: none"> ParcelMap BC Parcels ParcelMap BC Plans Water Wetland
--	---

Map Notes

These maps are based on the best available data and may not accurately reflect on-site conditions or may not have been ground proofed by a qualified professional. Areas on a proposed development site that meet the DPA requirements would require a development permit, whether mapped or unmapped. Areas that are mapped that do not meet the DPA requirements may not require a development permit. The Alberni Clayoquot Regional District may amend maps, by bylaw amendment, from time to time as improved information becomes available.

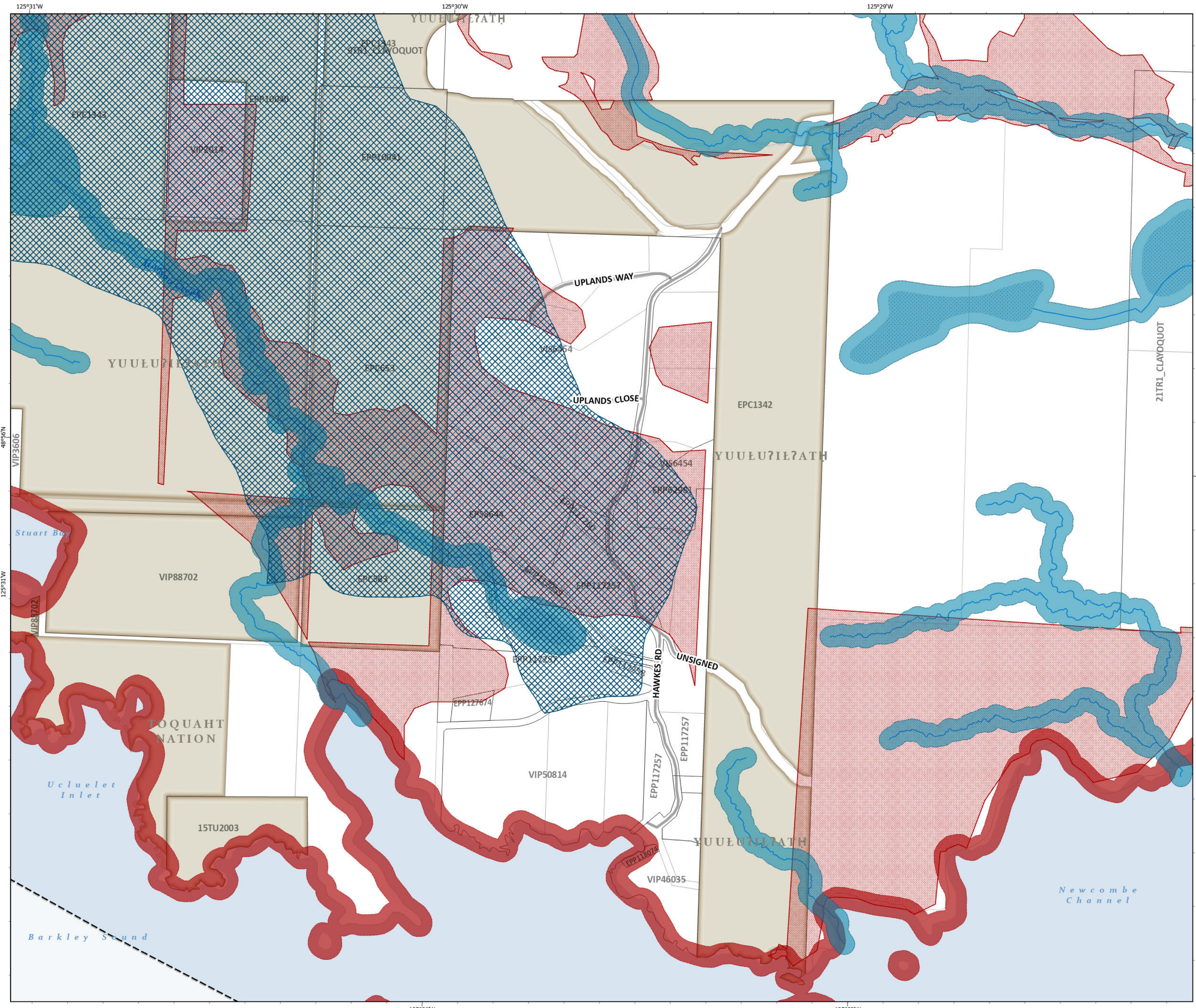
For details on DPA I data sources, see Schedules G, H, I, and J.

¹ Drinking Water Protection includes all Community Watersheds and Wellhead Protection Areas within the Plan area.

² Sensitive Terrestrial Habitats are comprised of old growth forest ecosystems identified by the BC Old Growth Technical Advisory Panel, critical habitats for federally listed species at risk (SARA), and provincially delineated wildlife habitat areas.

Schedule C: Map 1.3 Development Permit Area I - Environmental Protection - Port Albion
 Forming part of Area C Official Community Plan Bylaw No. P1539, 2026

This map was prepared by the ACRD for planning purposes only and should not be used for navigation.



NAD 1983 UTM Zone 10N
Kilometers
0 0.1 0.2 0.4

DPA I Legend

- ACRD Stream Atlas
- DPA I Subclasses**
- 30m Coastal Riparian Area
- ▨ Drinking Water Protection¹
- 30m Freshwater Riparian Area
- Sensitive Terrestrial Habitat²

Basemap Elements

- Provincial Digital Roads Atlas
- ParcelMap BC Parcels
- Official Community Plan Area
- ParcelMap BC Plans
- Other Jurisdictions (OCP Does Not Apply)
- Water
- Wetland

Map Notes

These maps are based on the best available data and may not accurately reflect on-site conditions or may not have been ground proofed by a qualified professional. Areas on a proposed development site that meet the DPA requirements would require a development permit, whether mapped or unmapped. Areas that are mapped that do not meet the DPA requirements may not require a development permit. The Alberni Clayoquot Regional District may amend maps, by bylaw amendment, from time to time as improved information becomes available.

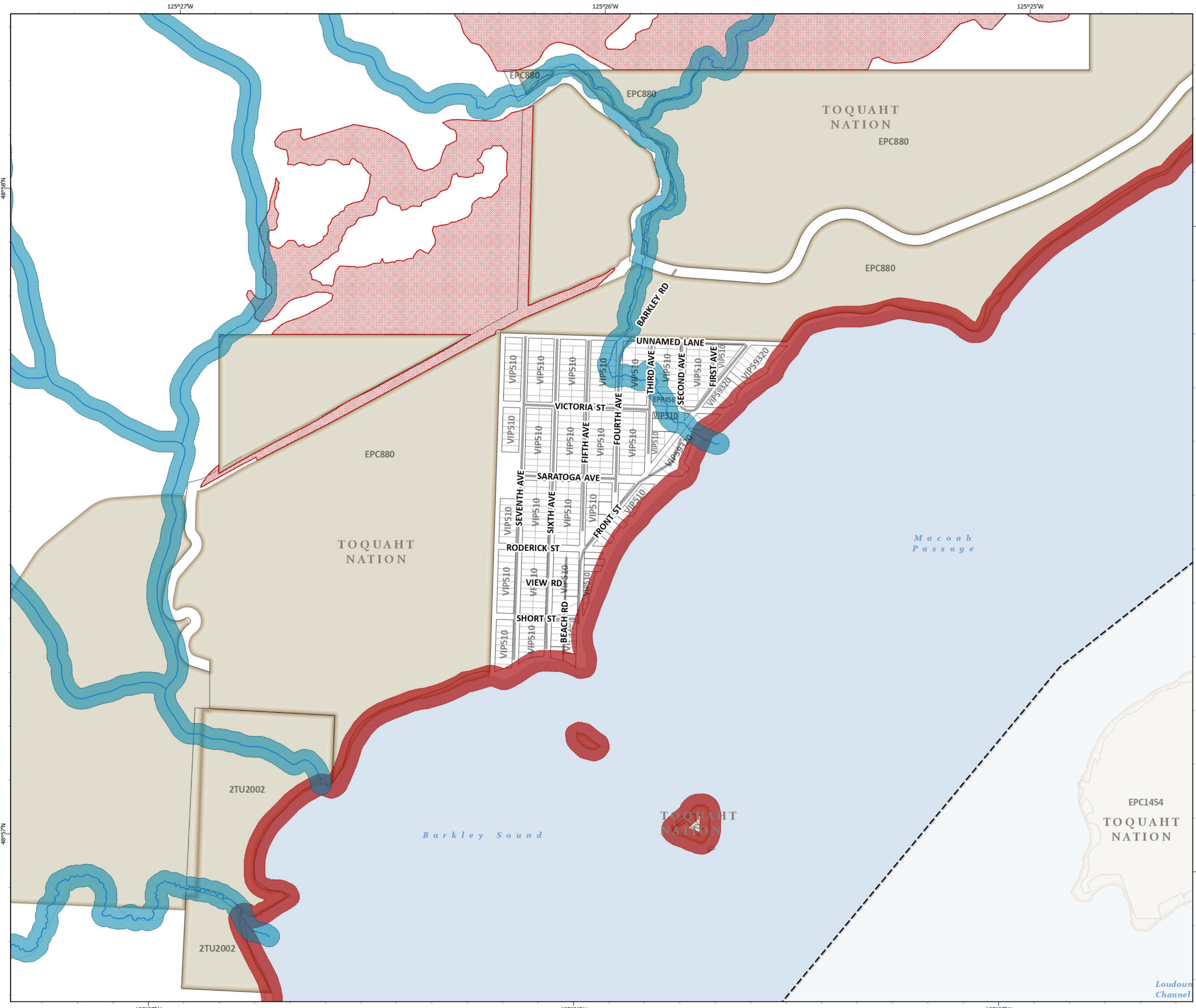
For details on DPA I data sources, see Schedules G, H, I, and J.

¹ Drinking Water Protection includes all Community Watersheds and Wellhead Protection Areas within the Plan area.

² Sensitive Terrestrial Habitats are comprised of old growth forest ecosystems identified by the BC Old Growth Technical Advisory Panel, critical habitats for federally listed species at risk (SARA), and provincially delineated wildlife habitat areas.

Schedule C: Map 1.4 Development Permit Area I - Environmental Protection - Ittatsoo Bay
Forming part of Area C Official Community Plan Bylaw No. P1539, 2026

This map was prepared by the ACRD for planning purposes only and should not be used for navigation.



NAD 1983 UTM Zone 10N
Kilometers
0 0.1 0.2 0.4

DPA I Legend

- ACRD Stream Atlas
- DPA I Subclasses**
- 30m Coastal Riparian Area
- Drinking Water Protection¹
- 30m Freshwater Riparian Area
- Sensitive Terrestrial Habitat²

Basemap Elements

- Provincial Digital Roads Atlas
- ParcelMap BC Parcels
- Official Community Plan Area
- ParcelMap BC Plans
- Other Jurisdictions (OCP Does Not Apply)
- Water
- Wetland

Map Notes

These maps are based on the best available data and may not accurately reflect on-site conditions or may not have been ground proofed by a qualified professional. Areas on a proposed development site that meet the DPA requirements would require a development permit, whether mapped or unmapped. Areas that are mapped that do not meet the DPA requirements may not require a development permit. The Alberni Clayoquot Regional District may amend maps, by bylaw amendment, from time to time as improved information becomes available.

For details on DPA I data sources, see Schedules G, H, I, and J.

¹ Drinking Water Protection includes all Community Watersheds and Wellhead Protection Areas within the Plan area.

² Sensitive Terrestrial Habitats are comprised of old growth forest ecosystems identified by the BC Old Growth Technical Advisory Panel, critical habitats for federally listed species at risk (SARA), and provincially delineated wildlife habitat areas.

Schedule C: Map 1.5 Development Permit Area I - Environmental Protection - Salmon Beach
Forming part of Area C Official Community Plan Bylaw No. P1539, 2026

This map was prepared by the ACRD for planning purposes only and should not be used for navigation.

Exported:2026-05-07 C:\GIS_Projects\OCP Bylaw Area C\OCP Bylaw Area Capra\Sched C DPA I