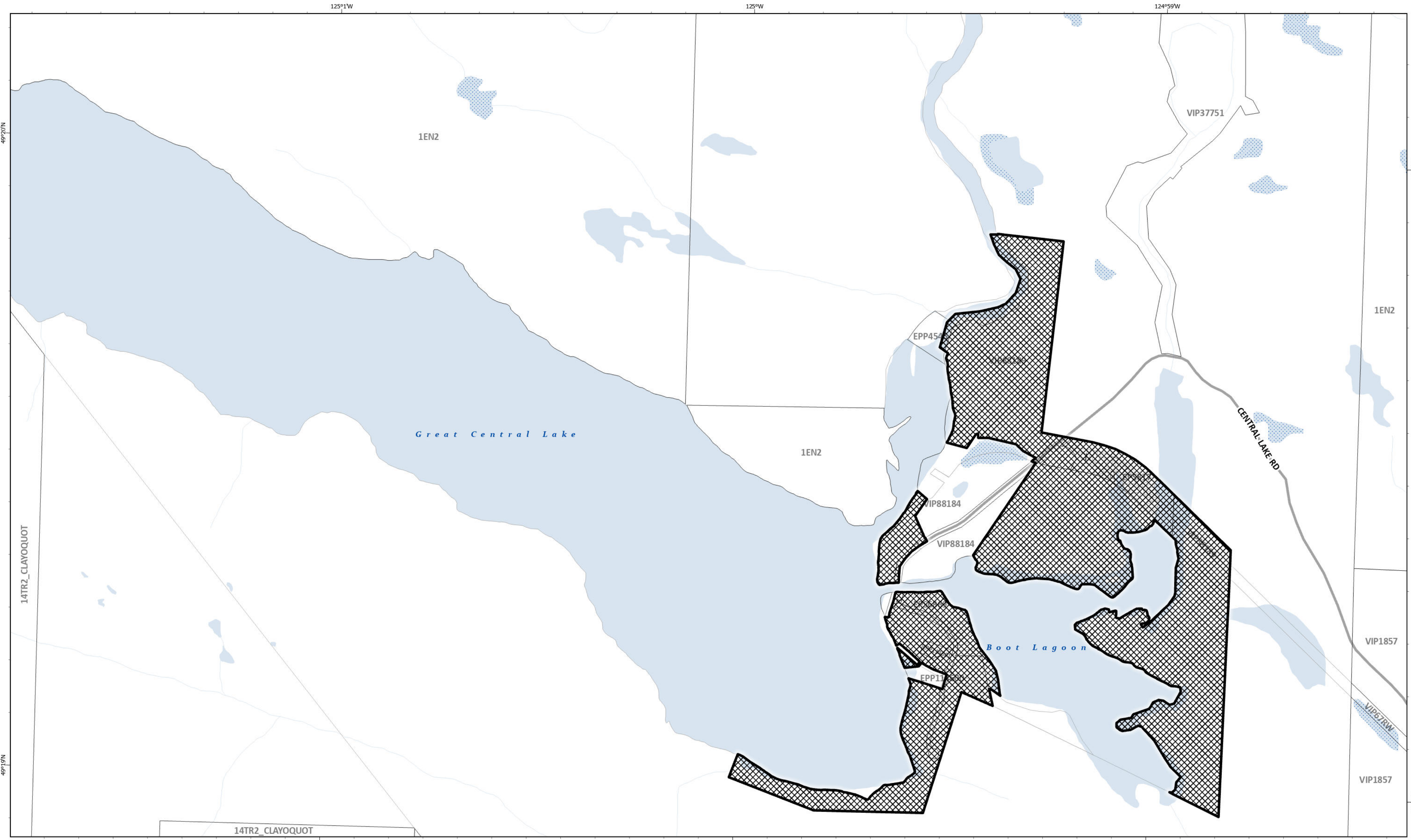


<p>Legend</p> <p>Development Approval Information Area</p>	<p>Basemap Elements</p> <ul style="list-style-type: none"> Provincial Digital Roads Atlas Official Community Plan Area Municipality or Treaty Land (OCP Does Not Apply) ParcelMap BC Parcels ParcelMap BC Plans Reserve Community (OCP Does Not Apply) Water Wetland 	<p>Map Notes</p> <p>Pursuant to the Local Government Act, the lands designated as Comprehensive Development Areas in this OCP are also designated as Development Approval Information Areas (DAIAs) to ensure that adequate information on the site is obtained before development is considered.</p>	<p>Map Orientation</p> <p>NAD 1983 UTM Zone 10N</p> <p>Kilometers</p> <p>0 1 2 4</p>
---	---	--	---

Schedule F: Map 1 Development Approval Information Area
 Forming part of Sproat Lake and Area Official Community Plan Bylaw No. P1540, 2026

This map was prepared by the ACRD for planning purposes only and should not be used for navigation.



Legend

- Development Approval Information Area

Basemap Elements

- Provincial Digital Roads Atlas
- Official Community Plan Area
- ParcelMap BC Parcels
- ParcelMap BC Plans
- Water
- Wetland

Map Notes

Pursuant to the Local Government Act, the lands designated as Comprehensive Development Areas in this OCP are also designated as Development Approval Information Areas (DAIAs) to ensure that adequate information on the site is obtained before development is considered.

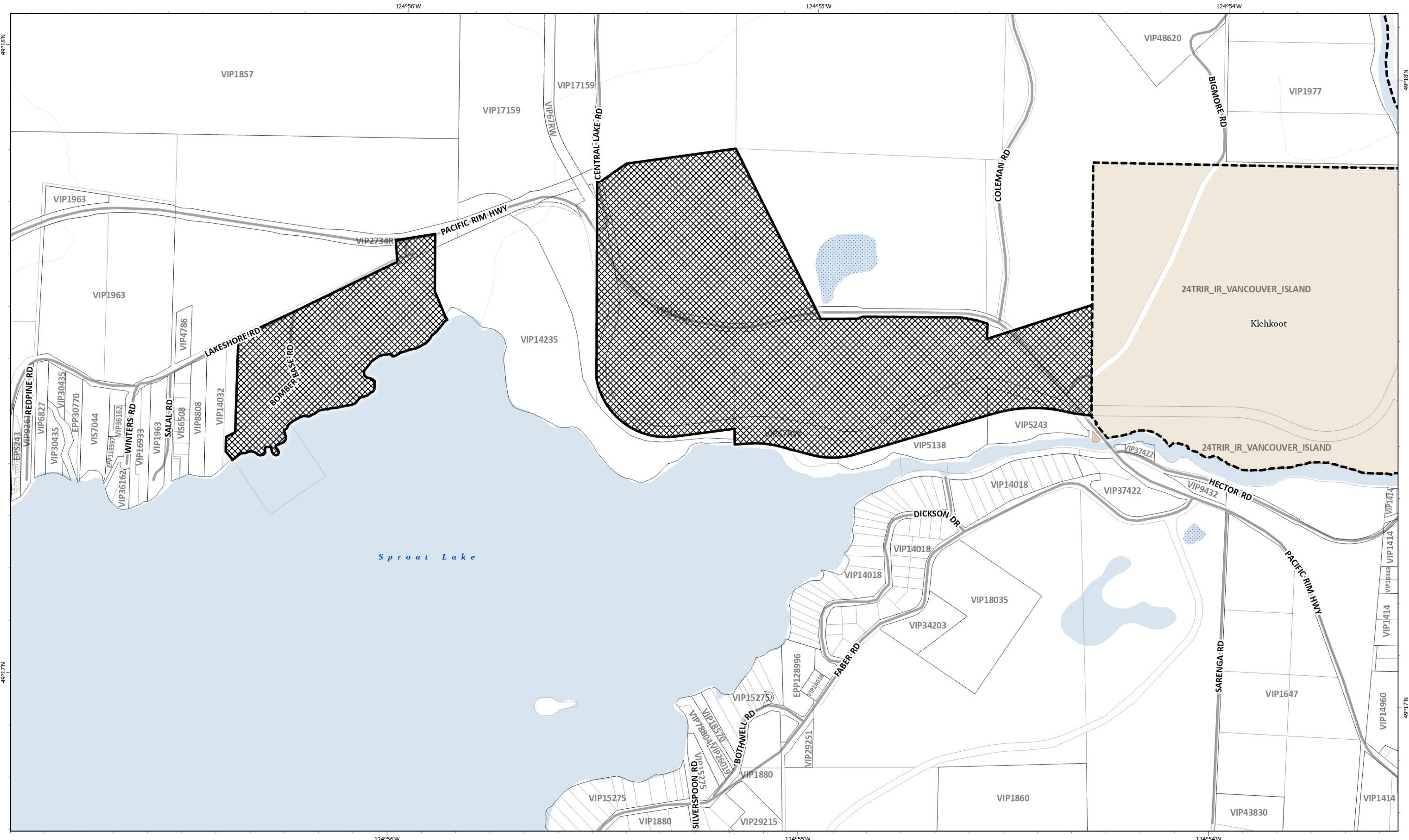
NAD 1983 UTM Zone 10N

Kilometers

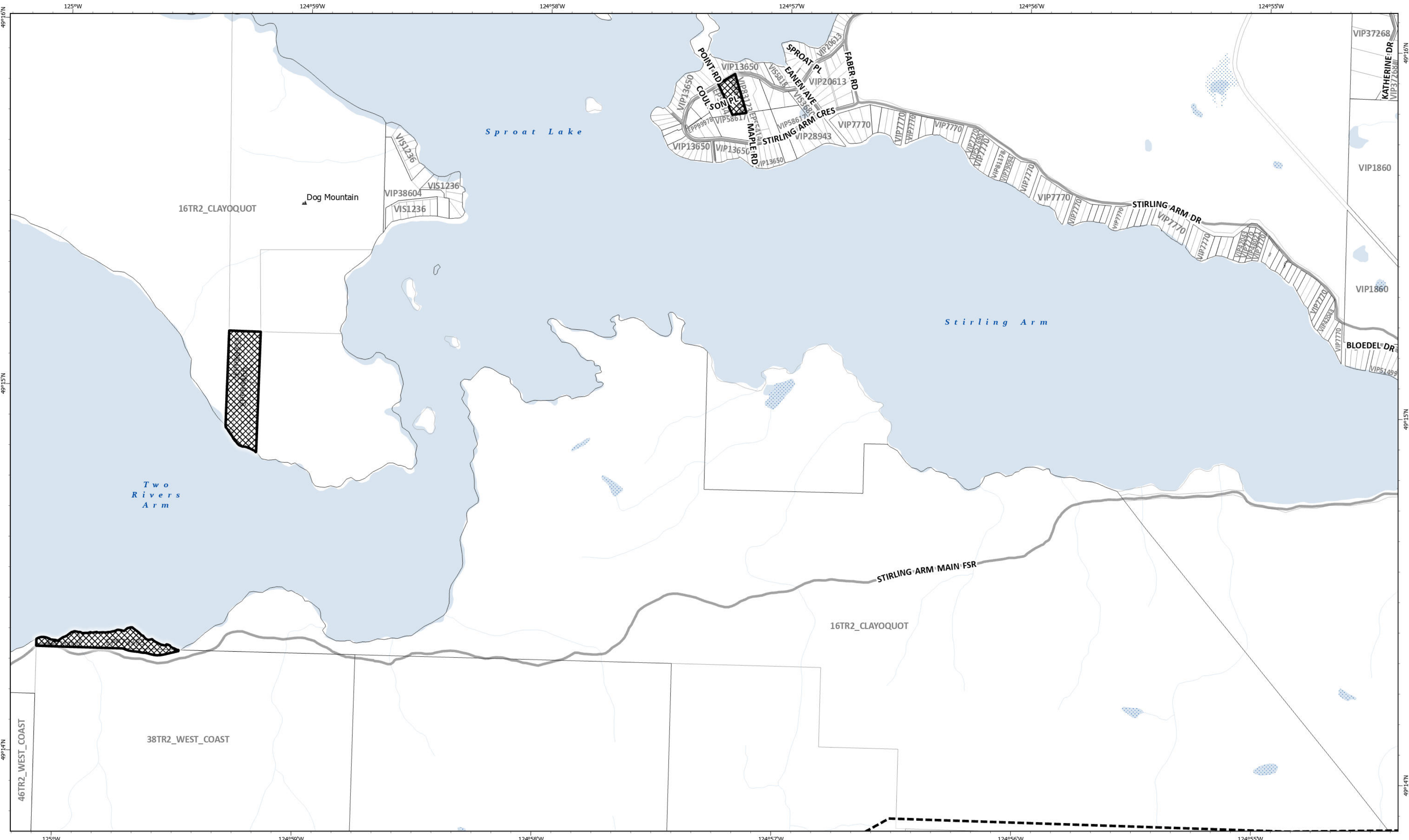
0 0.1 0.2 0.4


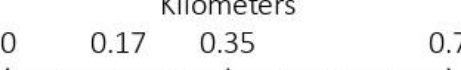
Schedule F: Map 1.1 Development Approval Information Area - Great Central Lake
 Forming part of Sproat Lake and Area Official Community Plan Bylaw No. P1540, 2026

This map was prepared by the ACRD for planning purposes only and should not be used for navigation.



Legend	Basemap Elements	Map Notes	Scale and Orientation
<ul style="list-style-type: none"> Development Approval Information Area 	<ul style="list-style-type: none"> Provincial Digital Roads Atlas Official Community Plan Area ParcelMap BC Parcels ParcelMap BC Plans Reserve Community (OCP Does Not Apply) Water Wetland 	<p>Map Notes</p> <p>Pursuant to the Local Government Act, the lands designated as Comprehensive Development Areas in this OCP are also designated as Development Approval Information Areas (DAIAs) to ensure that adequate information on the site is obtained before development is considered.</p>	<p>NAD 1983 UTM Zone 10N Kilometers 0 0.1 0.2 0.4</p>



<p>Legend</p> <ul style="list-style-type: none"> Development Approval Information Area 	<p>Basemap Elements</p> <ul style="list-style-type: none"> Provincial Digital Roads Atlas Official Community Plan Area ParcelMap BC Parcels ParcelMap BC Plans Water Wetland 	<p>Map Notes</p> <p>Pursuant to the Local Government Act, the lands designated as Comprehensive Development Areas in this OCP are also designated as Development Approval Information Areas (DAIAs) to ensure that adequate information on the site is obtained before development is considered.</p>	<p style="text-align: center;">  NAD 1983 UTM Zone 10N Kilometers 0 0.17 0.35 0.7  </p> <p style="font-size: small; text-align: center;"> <i>This map was prepared by the ACRD for planning purposes only and should not be used for navigation.</i> </p>
<p>Schedule F: Map 1.3 Development Approval Information Area - Stirling Arm & Dog Mountain Forming part of Sproat Lake and Area Official Community Plan Bylaw No. P1540, 2026</p>			