

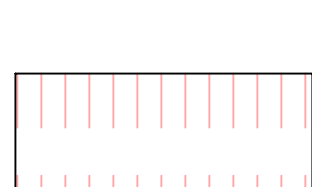
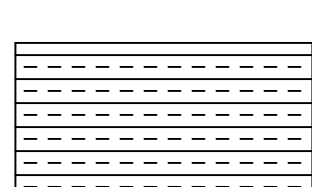




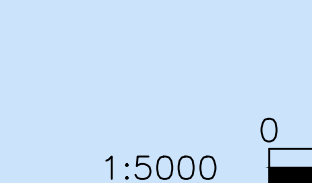


Bamfield OCP Map No. 4 Infrastructure and Community Services

Official version can be viewed at the Regional District Office
Legend

-  Institutions / Community Facilities
-  Bamfield Water Service
-  Fire Protection Area
-  Aggregate Reserves
-  Trails
-  Proposed Community Trail Linkages
-  Transportation Links
-  OCP Boundary
-  Huu-ay-aht First Nations Land

1:5000
0 100 400
Adopted October 22, 2014

