








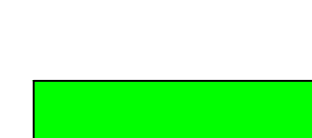






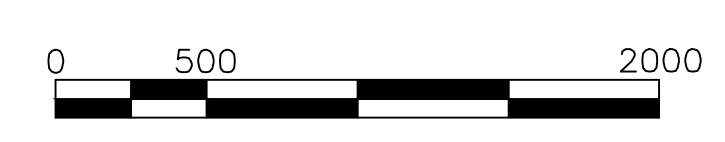


Cherry Creek OCP Map No. 2A Land Use Designations

Legend

-  Residential Use
-  Manufactured Home Park Use
-  Rural Use
-  Agricultural Use
-  Community Service Use
-  Commercial Use
-  Recreational Use
-  Industrial Use
-  Resource Use
-  Park Use
-  Potential Park
-  Agricultural Land Reserve
-  Comprehensive Development Area
-  Community Core
-  OCP Boundary
-  ALBERNI-CLAYOQUOT REGIONAL DISTRICT

Amended November 27, 2019, Bylaw P1396
Amended July 26, 2017, Bylaw P1353
Amended March 13, 2013 Bylaw P1306
Adopted September 12, 2012



The official version can be viewed at the Regional District office.

