





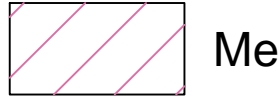




  
 1:25000
 
 Adopted July 25, 2007

# South Long Beach OCP

## Map 4 - Development Permit Areas

### DPA I - Sensitive Ecosystems

-  Habitat Areas
-  Wetlands
-  Parks
-  Old Growth Management Areas
-  Red-listed and blue (>40% of polygon) listed plant communities
- Community Water Supply Area
  -  Mercantile Creek Watershed
  -  Lost Shoe Creek Wellhead Protection Area
  -  Ittasoo Watershed

**DPA II - Freshwater**  30m each side of creek

**DPA III - Coastal**  30m from coast

**DPA IV - Tsunami Flood Elevation**  4m elevation

**DPA V - Highway/Forest Service Road Corridor** 

**DPA VI - Forest Resource** 